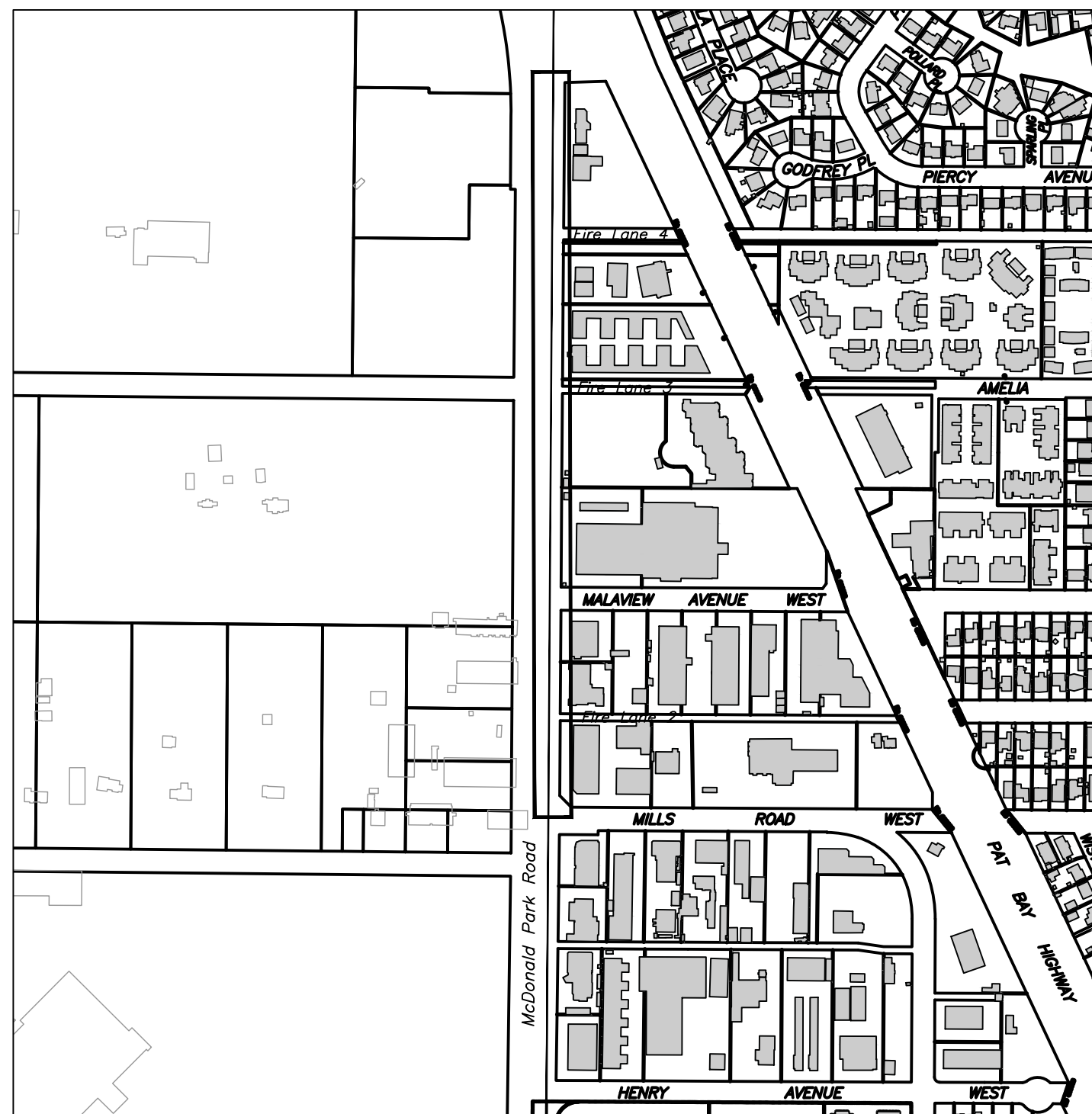




TOWN OF SIDNEY CURB & SIDEWALK ON MCDONALD PARK ROAD

SHEET LIST	
SHEET NO.	SHEET TITLE
1	COVER, NOTES & DETAILS
2	START TO 0+120
3	0+120 TO 0+300
4	0+300 TO 0+420
5	0+420 TO 0+579(END)
6	MILLS TO FL2 & FL4 OVERLAY
7 - 9	XS 0+00 TO 0+120
10 - 12	XS 0+120 TO 0+300
13 - 15	XS 0+300 TO 0+420
16 - 18	XS 0+420 TO 0+579

PROJECT LOCATION



KEY PLAN
1:5000

EXISTING		PROPOSED	
	SANITARY SEWER		SANITARY SEWER
	STORM DRAIN WATER		STORM DRAIN
	MANHOLE		CATCH BASIN
	MAIN		HYDROTEL POLE
	GAS LINE		WATER METER
	EDGE OF PAVEMENT		WATER VALVE
	FACE OF CURB		FIRE HYDRANT
	PROPERTY LINES		PROPERTY LINES

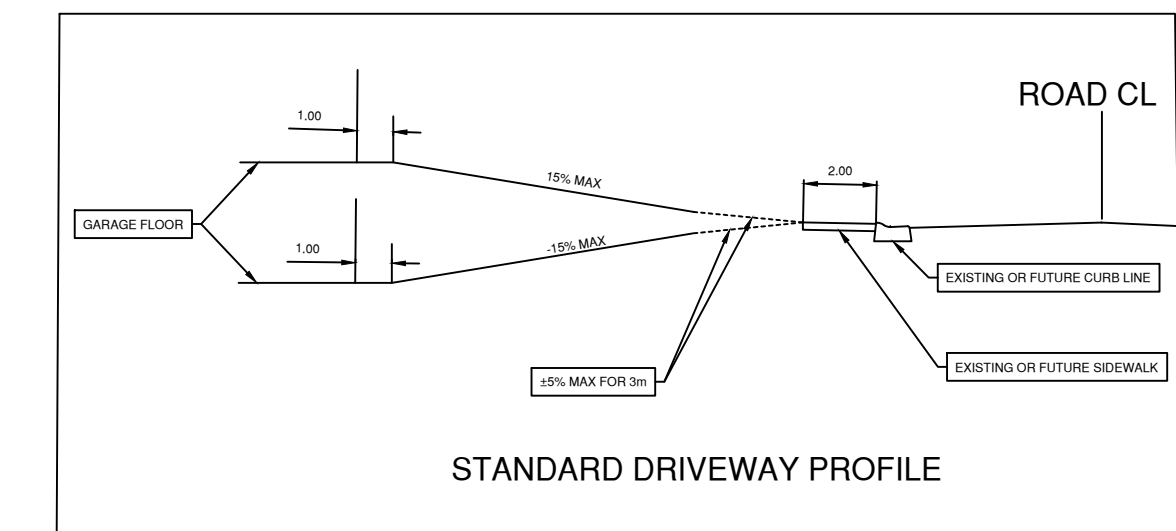
CURB &
SIDEWALK

- GENERAL NOTES:
- ALL DIMENSIONS ARE IN METRIC UNITS
 - COORDINATES ARE BASED ON UTM NAD-83 ZONE 10 NORTH, SCALED TO GROUND LEVEL DISTANCE AT X:1,000,000 AND Y:500,000. ELEVATIONS ARE BASED ON CGVD-28
 - ALL CONSTRUCTION AND MATERIALS TO BE IN ACCORDANCE WITH MASTER MUNICIPAL CONSTRUCTION DOCUMENTS (MMCD) 2019 EDITION AND AMENDMENTS AND THE TOWN OF SIDNEY STANDARD SPECIFICATIONS AND DRAWINGS UNLESS OTHERWISE NOTED. WHEN A CONFLICT BETWEEN THE SPECIFICATIONS ARISES, THE MOST STRINGENT SHALL APPLY.
 - THE CONTRACTOR SHALL SUBMIT A TRAFFIC MANAGEMENT PLAN TO THE TOWN OF SIDNEY FOR APPROVAL PRIOR TO STARTING CONSTRUCTION.
 - ALL CROSSWALK PAINTS SHALL BE THERMOPLASTIC.
 - THE CONTRACTOR IS RESPONSIBLE FOR CONTACTING B.C. ONE CALL AND ANY OTHER UTILITIES TO LOCATE AND MARK OUT ALL EXISTING UG SERVICES AT LEAST FIVE WORKING DAYS PRIOR TO ANY EXCAVATION.
 - CONTRACTOR SHALL ARRANGE PRE-CONSTRUCTION SITE MEETING WITH THE TOWN OF SIDNEY'S REPRESENTATIVE.
 - FOR ANY CONFLICT BETWEEN EXISTING INFRASTRUCTURE AND THE DESIGN, CONTACT THE TOWN OF SIDNEY ENGINEERING DEPARTMENT IMMEDIATELY.
 - MAINTAIN VEHICULAR AND PEDESTRIAN ACCESS AT ALL TIMES.
 - ALL CASTINGS SHALL BE RAISED TO FINAL GRADE.
 - OPEN EXCAVATION EXCEEDING 35 METRES WILL NOT BE PERMITTED AT ANY TIME WITHOUT THE APPROVAL OF THE TOWN OF SIDNEY. ALL EXCAVATIONS SHALL BE BACKFILLED COMPLETELY PRIOR TO THE END OF EACH SHIFT.
 - CONTRACTOR TO MAINTAIN AN UP-TO-DATE SET OF REELINE DRAWINGS FOR THE PREPARATION OF AS-CONSTRUCTED DRAWINGS. THE REELINES ARE TO BE DELIVERED TO THE CONTRACT ADMINISTRATOR PRIOR TO SUBSTANTIAL PERFORMANCE. ALL DATA MUST BE ACCEPTABLE TO THE CONTRACT ADMINISTRATOR TO PREPARE THE AS-CONSTRUCTED DRAWINGS. MISSING OR INADEQUATE DATA TO BE PROVIDED BY THE CONTRACTOR OR BY AN INDEPENDENT SURVEYOR AT THE CONTRACTOR'S EXPENSE.

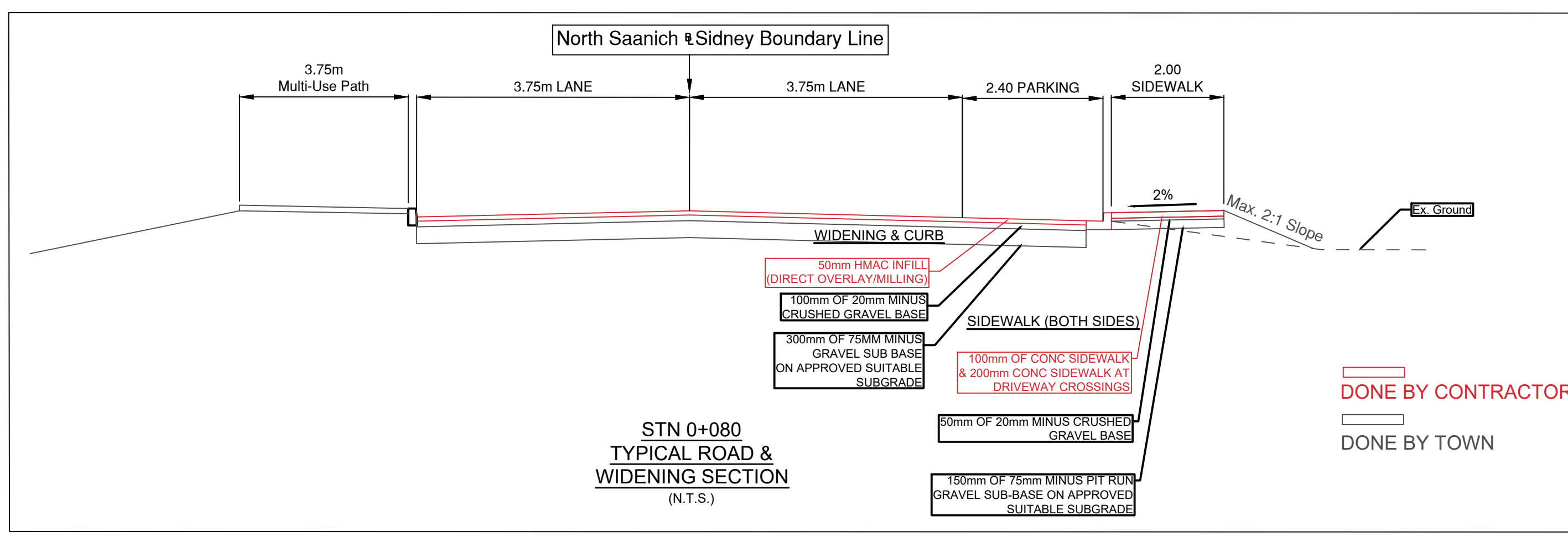
- TRENCHING, EXCAVATING AND BACKFILLING:
- DO NOT START ANY BACKFILL OPERATION UNTIL WORKS HAVE BEEN INSPECTED BY THE CONTRACT ADMINISTRATOR.
 - PROTECT ADJACENT PAVEMENT, APPURTENANCES (MANHOLE CASTINGS, VALVE COVERS), AND CURB AND GUTTER FROM DAMAGE.
 - ANY DAMAGE OR REPAIR TO EXISTING TOWN OF SIDNEY INFRASTRUCTURE SHALL BE BY TOWN OF SIDNEY FORCES AT THE CONTRACTOR'S EXPENSE.
 - CONTRACTOR TO ENSURE THAT ALL THE EXISTING SERVICES REMAIN IN OPERATION DURING CONSTRUCTION.
 - MATERIAL SUBSTITUTIONS ARE ACCEPTED ONLY BY WRITTEN PRE-APPROVAL OF THE CONTRACT ADMINISTRATOR. FOR ANY AMBIGUITIES IN SPECIFICATIONS THE MOST CONSERVATIVE / ROBUST SPECIFICATIONS SHALL GOVERN.
 - WHERE A TRENCH IS UNDER OR WITHIN 1.0M OF THE EDGE OF A ROAD OR DRIVEWAY, USE 19mm GRAVEL BACKFILL FROM THE TOP OF THE PIPE BEDDING TO THE TOP OF THE ROAD, PARKING OR DRIVEWAY SUB-GRADE.
 - BED ALL PIPE USING MMCD TYPE '1' BEDDING. COMPACT TRENCH BACKFILL, ROAD BASE, DRIVEWAY BASE AND SIDEWALK BASE TO 95% MODIFIED PROCTOR DENSITY.
 - UPON COMPLETION OF CONSTRUCTION, ALL AREAS AFFECTED BY THE WORK ARE TO BE REINSTATED TO ORIGINAL OR BETTER CONDITION TO THE SATISFACTION OF THE TOWN OF SIDNEY AND / OR PRIVATE PROPERTY OWNERS IN A PROMPT MANNER TO MINIMIZE LOCAL DISRUPTION.
 - ADJUST ALL APPURTENANCES TO MEET ROAD GRADES.
 - ASPHALT TO BE NEATLY SAWCUT BY CONTRACTOR 0.3M BEYOND THE LIMITS OF CONSTRUCTION OR AS MARKED OUT BY THE TOWN PRIOR TO PAVING.
 - ALL UTILITY TRENCHING TO BE IN ACCORDANCE WITH MMCD STD. DWG. G4 AND MMCD SECTION 31 23 01 - EXCAVATING, TRENCHING AND BACKFILLING.
 - ALL EXCAVATIONS TO BE AS PER WORK SAFE REQUIREMENTS UNLESS OTHERWISE APPROVED IN WRITING BY A GEOTECHNICAL ENGINEER.
 - CONTRACTOR SHALL RETAIN AND PAY FOR THE SERVICES OF A QUALIFIED INDEPENDENT GEOTECHNICAL TESTING ENGINEER TO PROVIDE QUALITY CONTROL SERVICES DURING CONSTRUCTION AND SHALL PROVIDE THE FOLLOWING AT A MINIMUM UNLESS APPROVED IN WRITING BY A GEOTECHNICAL ENGINEER:
 - SIEVE ANALYSIS OF SANDS AND AGGREGATES SUPPLIED TO THE WORK.
 - MODIFIED PROCTOR DENSITY CURVES FOR BACKFILL MATERIALS.
 - MODIFIED PROCTOR DENSITY CURVES FOR APPROVED BORROW MATERIALS.
 - TRENCH BEDDING DENSITY TEST (MAINLINE) - ONE FOR EVERY 30M OF TRENCH. MINIMUM ONE BETWEEN ANY TWO MANHOLES.
 - TRENCH BACKFILL DENSITY TEST (MAINLINE) - ONE FOR EVERY 30M OF TRENCH AT EACH 1.0M FILL DEPTH. MINIMUM ONE BETWEEN ANY TWO MANHOLES (INCLUDING ONE AT SURFACE LEVEL).
 - TRENCH BACKFILL DENSITY TEST (SERVICE) - ONE PER SERVICE AT EACH 1.0M FILL DEPTH (INCLUDING ONE AT SURFACE LEVEL).

- ROADWORKS:
- ALL PAVING TO BE IN ACCORDANCE WITH MMCD SECTION 32 12 16 - HOT-MIX ASPHALT CONCRETE PAVING. MIX DESIGN TO BE APPROVED BY GEOTECHNICAL ENGINEER.
 - ALL CONCRETE WALKS, CURBS AND GUTTERS TO BE IN ACCORDANCE WITH MMCD SECTION 03 30 20 - CONCRETE WALKS, CURBS AND GUTTERS. MIX DESIGN TO BE APPROVED BY GEOTECHNICAL ENGINEER.
 - ALL CONCRETE CURB TO BE CONSTRUCTED AS PER MMCD STD. DWG. C4.
 - ALL CURB DROP TRANSITIONS ARE TO BE 1.5m IN LENGTH UNLESS NOTED OTHERWISE.
 - ALL GRANULAR BASE AND GRANULAR SUB-BASE TO BE IN ACCORDANCE WITH MMCD SECTION 31 05 17 - AGGREGATES AND GRANULAR MATERIALS.
 - ALL NEW PAVING TIE INTO EX. PAVEMENT SHALL PROVIDE 0.3M LAP JOINT WITH EXISTING PAVEMENT.
 - CONTRACTOR SHALL RETAIN AND PAY FOR THE SERVICES OF A QUALIFIED INDEPENDENT GEOTECHNICAL TESTING ENGINEER TO PROVIDE QUALITY CONTROL SERVICES DURING CONSTRUCTION AND SHALL PROVIDE THE FOLLOWING AT A MINIMUM UNLESS APPROVED IN WRITING BY A GEOTECHNICAL ENGINEER:
 - SIEVE ANALYSIS OF SANDS AND AGGREGATES SUPPLIED TO THE WORK.
 - MODIFIED PROCTOR DENSITY CURVES FOR BACKFILL MATERIALS.
 - MODIFIED PROCTOR DENSITY CURVES FOR APPROVED BORROW MATERIALS.
 - COMPACTION CONTROL TESTS FOR BACKFILL AND EMBANKMENT MATERIALS INCLUDING GRANULAR BASE (ROADS) - ONCE PER 30 LINEAL METRES PLUS PROOF ROLL TEST, FULL LENGTH.
 - CONTRACTOR TO ENSURE EXISTING MONUMENTS AND IRON PINS ARE NOT DISTURBED DURING CONSTRUCTION. ANY MONUMENTS OR IRON PINS IN DANGER OF DISTURBANCE ARE TO BE REFERENCED AND, IF DISTURBED, BE REPLACED BY A BCL AT THE CONTRACTOR'S EXPENSE.
 - BOULEVARDS TO BE TOPSOILED AND SEEDED IN ACCORDANCE WITH MMCD SECTION 32 92 20 - SEEDING.
 - WHERE SIGN POSTS ARE TO BE INSTALLED WITHIN HARD SURFACED AREAS, A SLEEVE SHALL BE PROVIDED TO ACCOMMODATE REMOVABLE 50mm STEEL TUBE SIGN POST WITH LOCKING HOLE

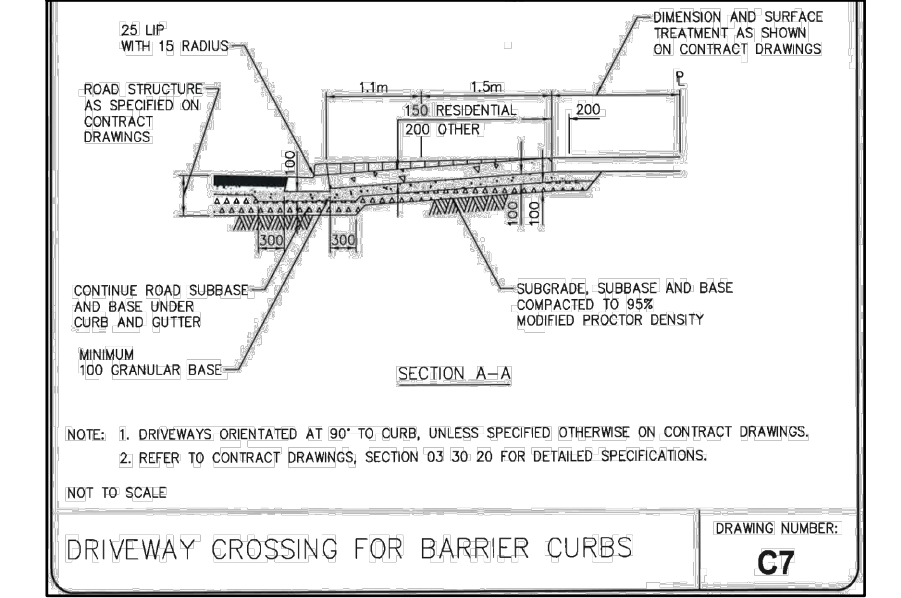
- STORM SEWER:
- TIE-INS AND CONNECTIONS TO EXISTING STORM SEWERS TO BE PERFORMED BY THE CONTRACTOR UNDER THE DIRECT SUPERVISION OF THE TOWN. COSTS ARE INCIDENTAL TO THE RELEVANT ITEM IN THE SCHEDULE OF QUANTITIES AND PRICES. A MINIMUM 72 HOURS NOTICE TO BE GIVEN FOR ANY TIE-IN.
 - NEW SEWER LINES TIED TO EXISTING LINES MUST BE PLUGGED UNTIL THEY ARE TESTED AND FLUSHED.
 - POWER FLUSHING SHALL BE PERFORMED ON ALL MAINS PRIOR TO ACCEPTANCE. VIDEO TAPE OF ALL MAINS SHALL BE REVIEWED BY THE TOWN PRIOR TO PLACING IN SERVICE. TESTING AND VIDEO INSPECTION SHALL BE PERFORMED UNDER THE DIRECT SUPERVISION OF THE SITE INSPECTOR. VIDEO TAPES AND TEST RESULTS SHALL BE PROVIDED TO THE CONSULTANT'S CONTRACT ADMINISTRATOR PRIOR TO THE ISSUANCE OF A SUBSTANTIAL COMPLETION CERTIFICATE.
 - DELETERIOUS MATERIALS SHALL BE PREVENTED FROM ENTERING THE TOWN'S SEWER SYSTEM.
 - CATCH BASINS TO BE IN ACCORDANCE WITH MMCD STD. DWG. S11 AND MMCD SECTION 33 44 01. LAWN BASINS TO BE IN ACCORDANCE WITH MMCD STD. DWG. S12 TYPE 2 WITH DOME GRATE. LEADS TO BE 1500 DRIP PVC SET AT MINIMUM 2% UNLESS NOTED OTHERWISE.
 - WHERE MINIMUM 0.9m PIPE COVER CANNOT BE ACHIEVED, PROTECTIVE MEASURES SHALL BE EMPLOYED AT THE DIRECTION OF THE CONTRACT ADMINISTRATOR
 - MANUFACTURED WYES OR APPROVED ALTERNATIVE SHALL BE USED FOR ALL SERVICE CONNECTIONS TO STORM MAINS.
 - ALL MANHOLES AND CATCH BASINS TO BE GROUTED BETWEEN PRECAST SECTION AND GRADE RINGS
- ENVIRONMENTAL AND TREE PROTECTION:
- CONTRACTOR TO OBTAIN PERMISSION FROM THE TOWN OF SIDNEY PRIOR TO REMOVAL OF ANY TREES ON PRIVATE OR PUBLIC PROPERTY. TREES AND TREE ROOTS ARE TO BE PROTECTED DURING CONSTRUCTION. HAND DIG WHERE ROOTS OVER 50MM ARE ENCOUNTERED. TOWN OF SIDNEY ARBORIST TO BE CONTACTED BY THE CONTRACTOR.
 - ALL WORK TO BE UNDERTAKEN USING BEST MANAGEMENT PRACTICES TO PREVENT THE RELEASE OF SEDIMENT LADEN WATER INTO THE STREET OR STORM DRAINS.
 - RETAIN EXISTING VEGETATION AND GROUND COVER WHERE POSSIBLE.
 - CONTRACTOR TO ENSURE THAT ALL ROADS ARE KEPT CLEAN OF CONSTRUCTION DEBRIS ON A REGULAR BASIS.



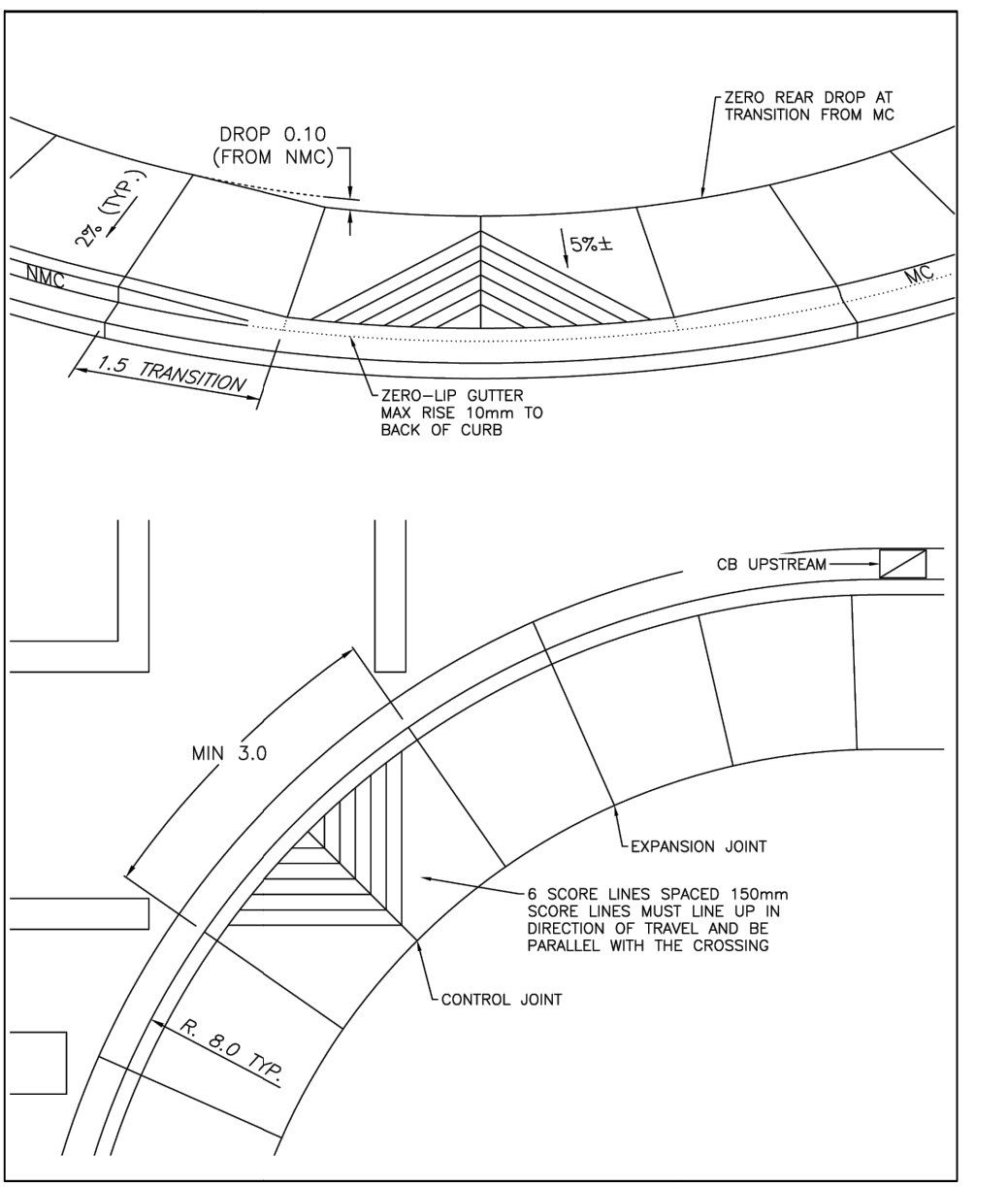
STANDARD DRIVEWAY PROFILE



STN 0+080
TYPICAL ROAD &
WIDENING SECTION
(N.T.S.)

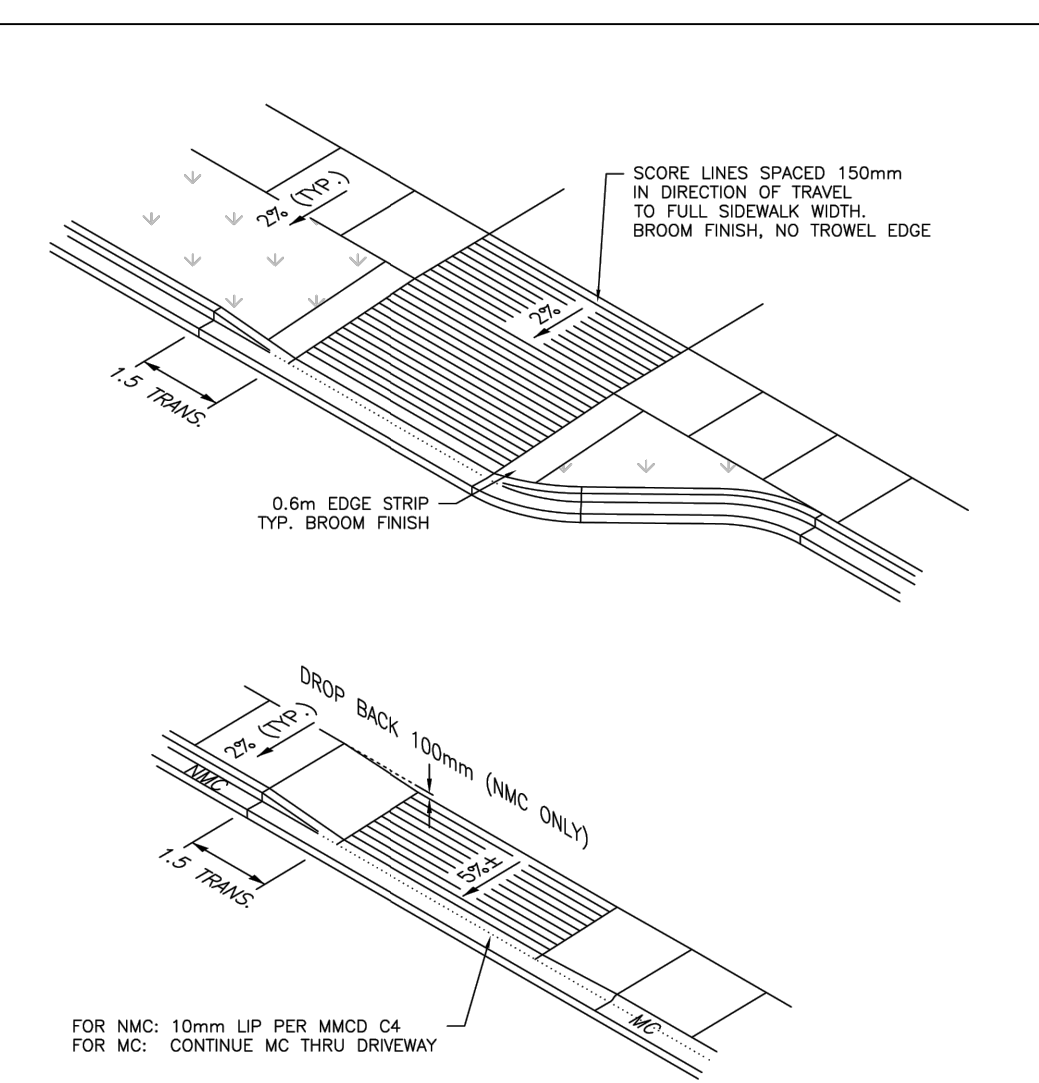


TYP. DRIVEWAY CROSSING (200mm thickness)
Not To Scale



TYP. SIDEWALK LETDOWNS_SIDNEY
Not To Scale

- NOTES:
- MINIMUM CONCRETE SIDEWALK THICKNESS SHALL BE 100mm
 - MINIMUM CONCRETE SIDEWALK THICKNESS AT DRIVEWAYS-INDUSTRIAL SHALL BE 200mm



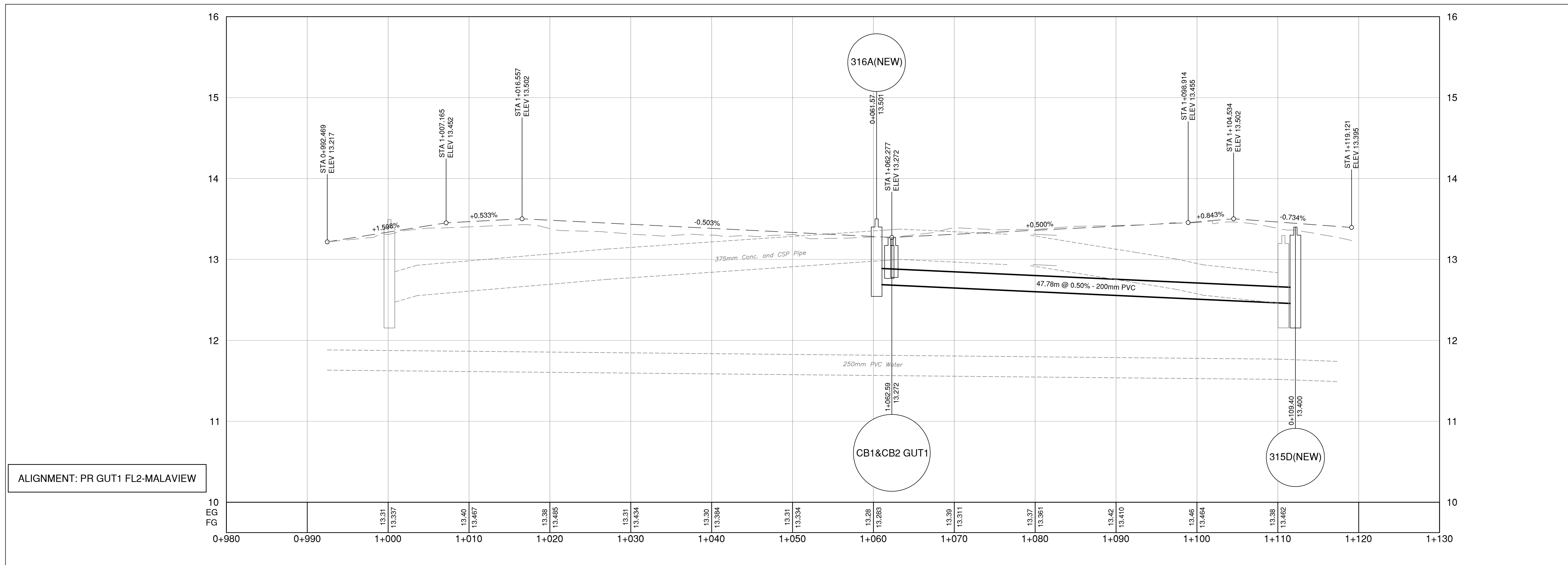
TYP. DRIVEWAY CROSSING
Not To Scale

REVISIONS			
NO.	REVISION DESCRIPTION	DATE	INITIALS
4			
3	REVISED TITLE FOR PG 1	2026-04-15	KW
2	NEW CROSS SECTION VIEW FOR STN 0+080	2026-04-15	KW
1	REVISED GENERAL NOTES AS RECOMMENDED	2026-04-15	KW

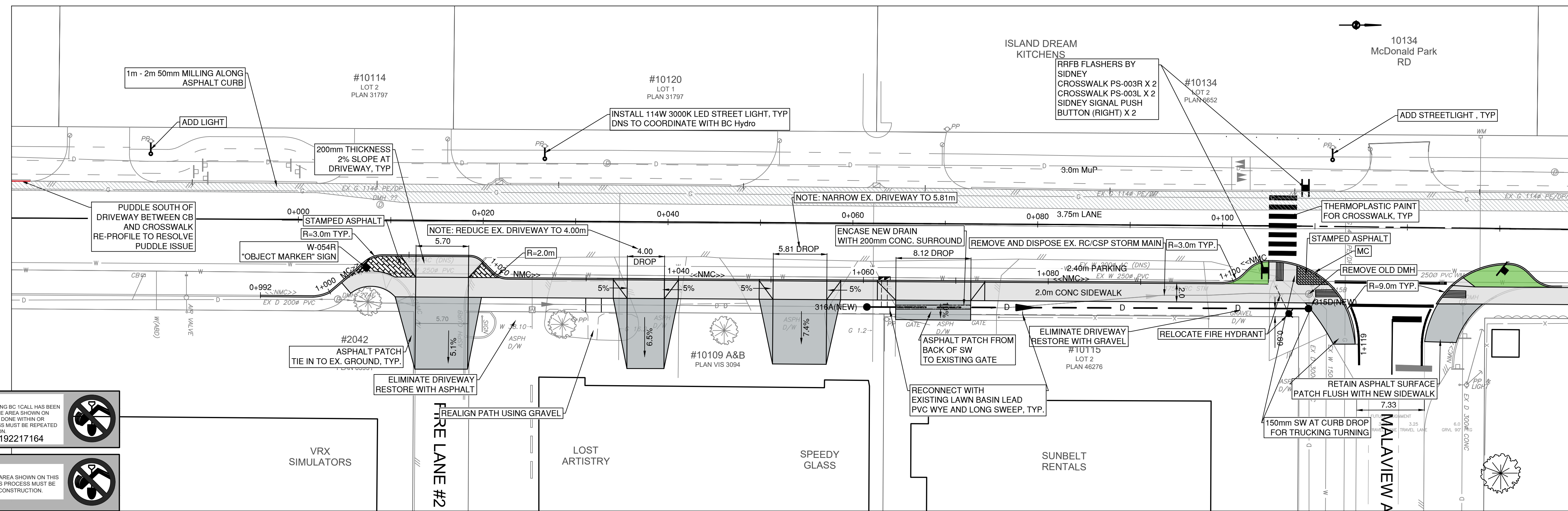


TOWN OF SIDNEY			FIELD BOOK
B.M. MON78H244 & 78H245			91511
DESIGN: KW & CB	DRAWN: KW & CB	ELEV. 11.895m & 10.663m	SHEET 1 of 18
SCALES: Hor. 1:250	Vert. 1:25	DATE: APR 2026	FILE DWG. No. 748

ISSUED FOR TENDER



ALIGNMENT: PR GUT1 FL2-MALAVIEW



NOTICE
AN UNDERGROUND UTILITY SEARCH INCLUDING BC 1CALL HAS BEEN COMPLETED FOR DESIGN PURPOSES FOR THE AREA SHOWN ON THIS DRAWING. IF ANY EXCAVATION IS TO BE DONE WITHIN OR OUTSIDE THE DRAWING LIMITS, THIS PROCESS MUST BE REPEATED AT LEAST 72 HOURS PRIOR TO CONSTRUCTION. TICKET # 20192217164

NOTICE
BC 1CALL MUST BE COMPLETED FOR THE AREA SHOWN ON THIS DRAWING PRIOR TO ANY EXCAVATION. THIS PROCESS MUST BE REPEATED AT LEAST 72 HOURS PRIOR TO CONSTRUCTION.

LEGEND	
EXISTING	PROPOSED
— S SANITARY SEWER	— S SANITARY SEWER
— SD STORM DRAIN WATER	— SD STORM DRAIN
— M MAIN	— W WATER MAIN
— G GAS LINE	— G GAS LINE
— E EDGE OF PAVEMENT	— E EDGE OF PAVEMENT
— F FACE OF CURB	— F FACE OF CURB
— P PROPERTY LINES	— P PROPERTY LINES
— M MANHOLE	— M MANHOLE
— C CATCH BASIN	— C CATCH BASIN
— H HYDROTEL POLE	— H HYDROTEL POLE
— W WATER METER	— W WATER METER
— V WATER VALVE	— V WATER VALVE
— F FIRE HYDRANT	— F FIRE HYDRANT

CURB & SIDEWALK

MCDONALD PARK ROAD Fire Lane #2 to Malaview Ave W

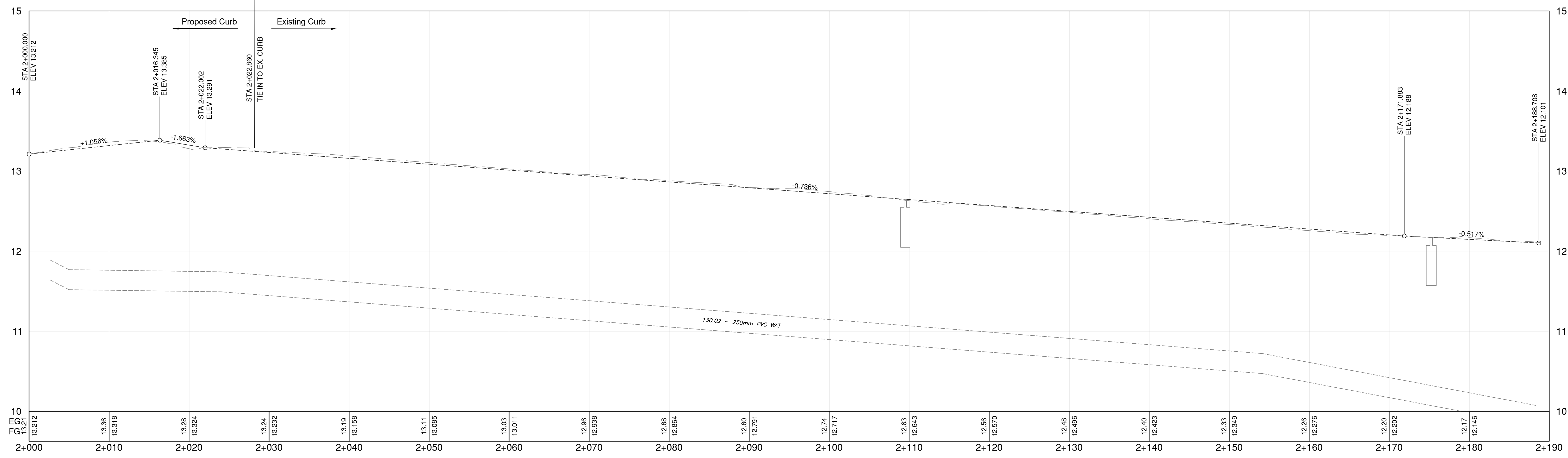
REVISIONS			
NO.	REVISION DESCRIPTION	DATE	INITIALS
4	ADDED MILLING AREA AS RECOMMENDED	2026-04-15	KW
3	ADDED GRADING LIMITS AS RECOMMENDED	2026-04-15	KW
2	ADDED ANNOTATION AS RECOMMENDED	2026-04-15	KW
1	REVISED ANNOTATION AS RECOMMENDED	2026-04-15	KW



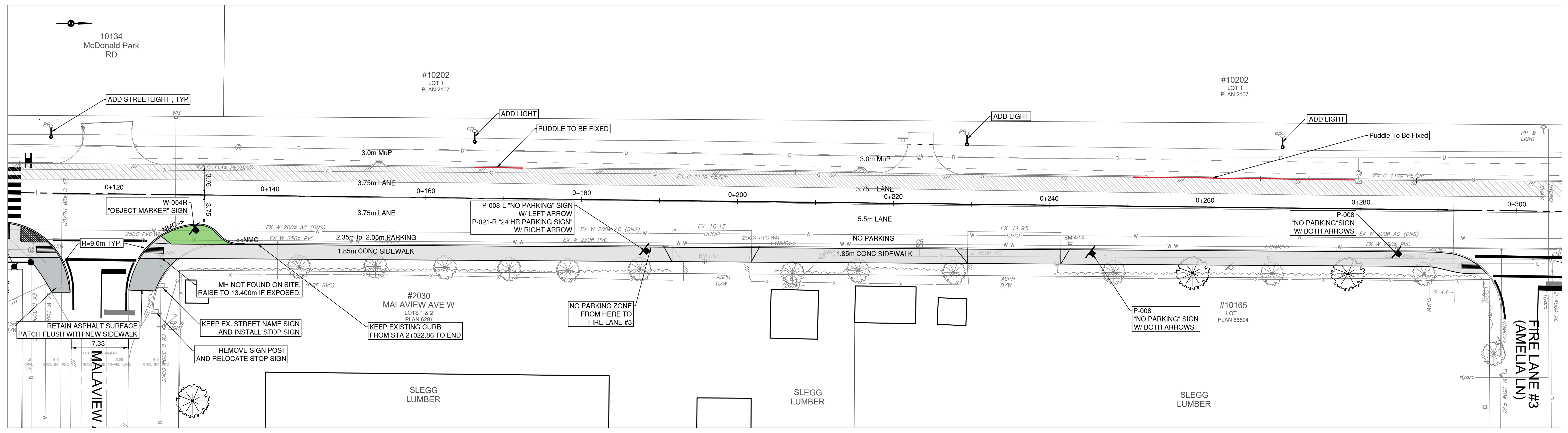
TOWN OF SIDNEY	
DESIGN: KW & CB	DRAWN: KW & CB
APPROVED: _____	DATE: APR 2026

FIELD BOOK	101511
SHEET	2 of 18
FILE DWG. No.	749

ISSUED FOR TENDER



ALIGNMENT: PR GUT2 MALAVIEW-FL3



NOTICE
 A 1CALL MUST BE COMPLETED FOR THE AREA SHOWN ON THIS DRAWING PRIOR TO ANY EXCAVATION. THIS PROCESS MUST BE REPEATED AT LEAST 72 HOURS PRIOR TO CONSTRUCTION.

NOTICE
 AN UNDERGROUND UTILITY SEARCH INCLUDING BC 1CALL HAS BEEN COMPLETED FOR DESIGN PURPOSES FOR THE AREA SHOWN ON THIS DRAWING. IF ANY EXCAVATION IS TO BE DONE WITHIN OR OUTSIDE THE DRAWING LIMITS, THIS PROCESS MUST BE REPEATED AT LEAST 72 HOURS PRIOR TO CONSTRUCTION.
 TICKET # 20192217164

LEGEND	
EXISTING	PROPOSED
— S SANITARY SEWER	— S SANITARY SEWER
— SD STORM DRAIN WATER	— SD STORM DRAIN
— M MAIN	— W WATER MAIN
— G GAS LINE	— G GAS LINE
— E EDGE OF PAVEMENT	— E EDGE OF PAVEMENT
— Fc FACE OF CURB	— Fc FACE OF CURB
— Pc PROPERTY LINES	— Pc PROPERTY LINES
— M MANHOLE	— M MANHOLE
— C CATCH BASIN	— C CATCH BASIN
— H HYDROTEL POLE	— H HYDROTEL POLE
— W WATER METER	— W WATER METER
— V WATER VALVE	— V WATER VALVE
— Fc FACE OF CURB	— Fc FACE OF CURB
— Pc PROPERTY LINES	— Pc PROPERTY LINES


CURB & SIDEWALK

MCDONALD PARK ROAD

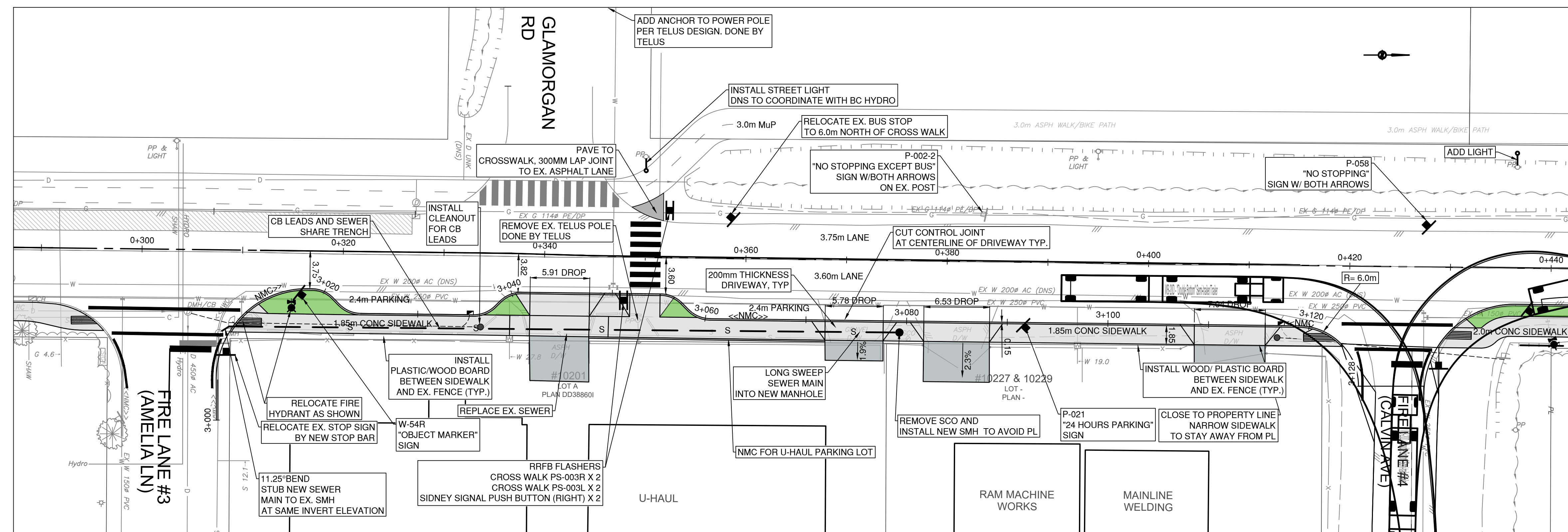
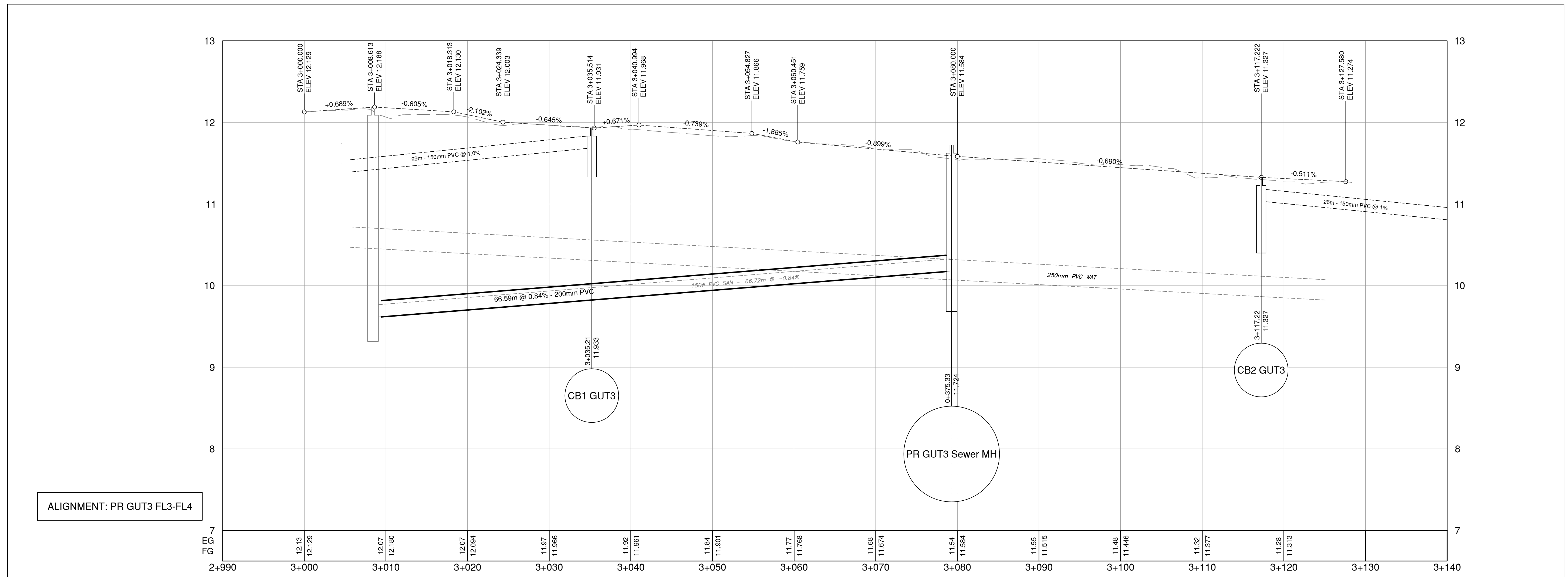
Malaview Ave W to Fire Lane #3 (Amelia Lane)

REVISIONS			
NO.	REVISION DESCRIPTION	DATE	INITIALS
4			
3			
2			
1			

TOWN OF SIDNEY		FIELD BOOK	91511
DESIGN: KW & CB		ELEV. 11.895m & 10.663m	SHEET 3 of 18
DRAWN: KW & CB		APPROVED: _____	FILE DWG. No. 750
SCALES: Hor. 1:250	Vert. 1:25	DATE: APR 2026	

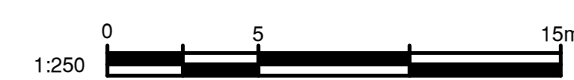


ISSUED FOR TENDER



NOTICE
AN UNDERGROUND UTILITY SEARCH INCLUDING BC 1CALL HAS BEEN COMPLETED FOR DESIGN PURPOSES FOR THE AREA SHOWN ON THIS DRAWING. IF ANY EXCAVATION IS TO BE DONE WITHIN OR OUTSIDE THE DRAWING LIMITS, THIS PROCESS MUST BE REPEATED AT LEAST 72 HOURS PRIOR TO CONSTRUCTION.
TICKET # 20192217164

NOTICE
BC 1CALL MUST BE COMPLETED FOR THE AREA SHOWN ON THIS DRAWING PRIOR TO ANY EXCAVATION. THIS PROCESS MUST BE REPEATED AT LEAST 72 HOURS PRIOR TO CONSTRUCTION.



LEGEND	
EXISTING	PROPOSED
— SANITARY SEWER	— SANITARY SEWER
— STORM DRAIN WATER	— STORM DRAIN
— MAIN	— WATER MAIN
— GAS LINE	— GAS LINE
— EDGE OF PAVEMENT	— EDGE OF PAVEMENT
— FACE OF CURB	— FACE OF CURB
— PROPERTY LINES	— PROPERTY LINES
○ MANHOLE	○ MANHOLE
□ CATCH BASIN	□ CATCH BASIN
○ HYDROTEL POLE	○ HYDROTEL POLE
○ WATER METER	○ WATER METER
○ WATER VALVE	○ WATER VALVE
○ FIRE HYDRANT	○ FIRE HYDRANT

CURB & SIDEWALK

MCDONALD PARK ROAD

Fire Lane #3 (Amelia Ave) to Fire Lane #4 (Calvin Ave)

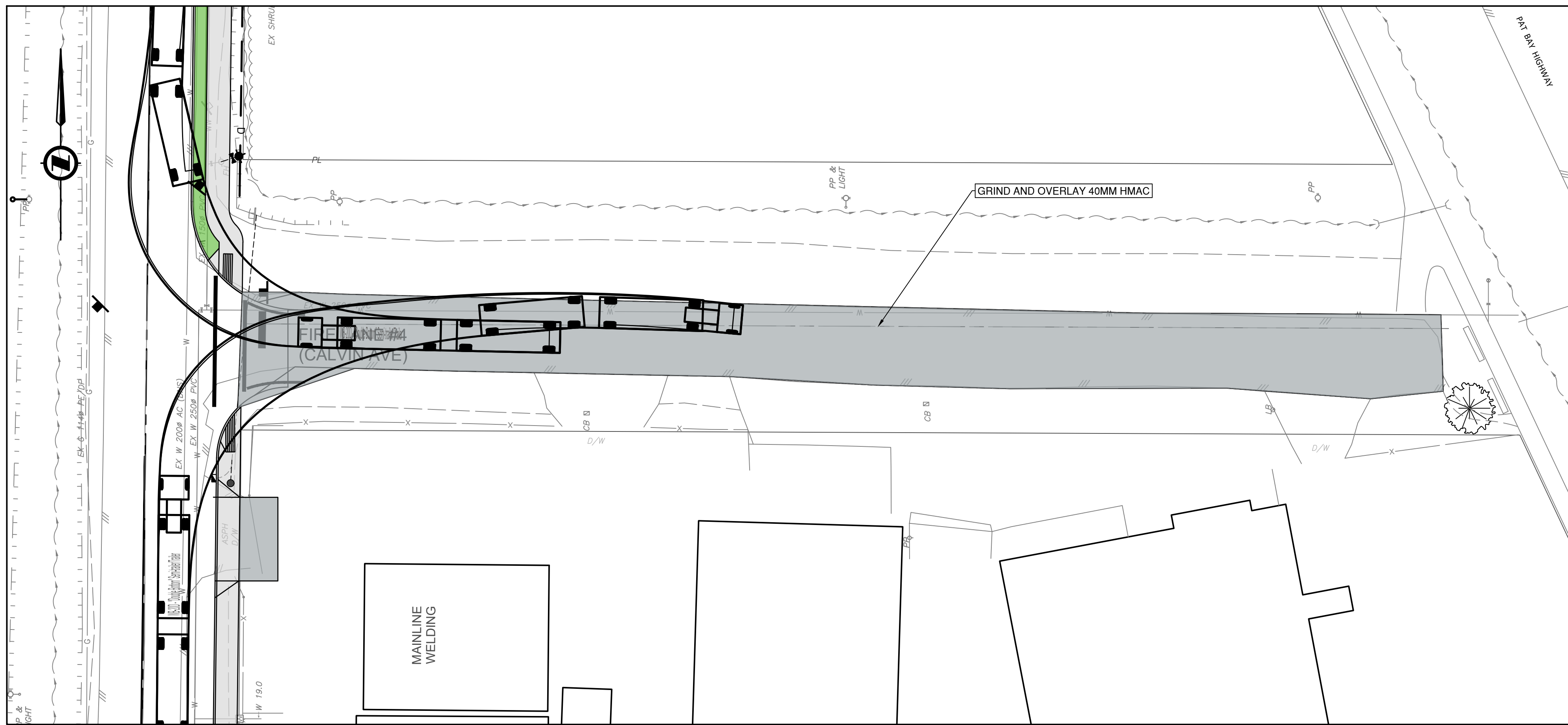
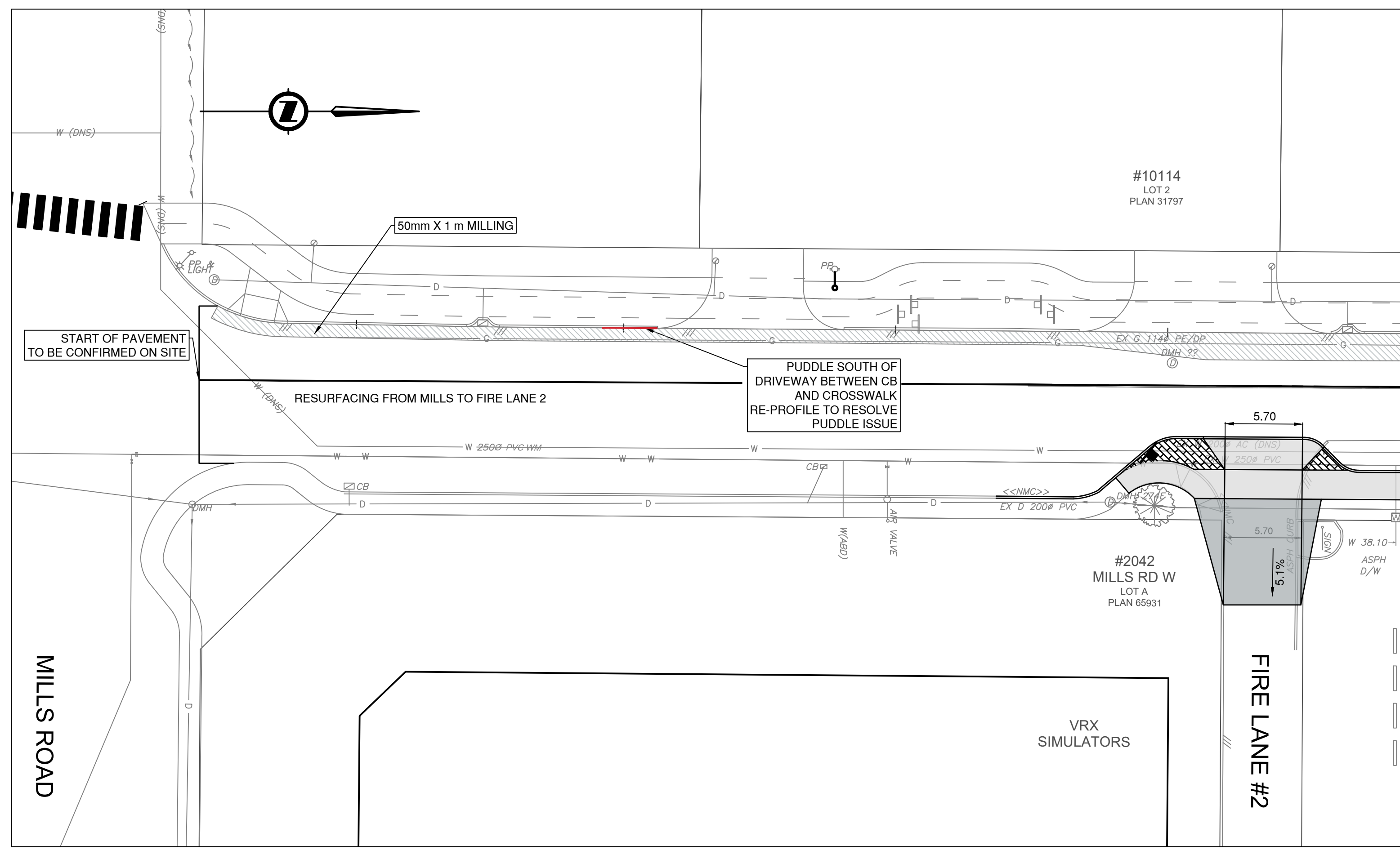
REVISIONS			
NO.	REVISION DESCRIPTION	DATE	INITIALS
4			
3	ADDED DIC FOR CB LEADS	2026-04-15	KW
2	REVISED ANNOTATIONS AS RECOMMENDED	2026-04-15	KW
1	REALIGNED SEWER MAIN WITH SMH	2026-04-15	KW



TOWN OF SIDNEY	
B.M. MON78H7244 & 78H7245	ELEV. 11.895m & 10.663m
DESIGN: KW & CB	DRAWN: KW & CB
APPROVED: _____	DATE: APR 2026
SCALES: Hor. 1:250	Vert. 1:25

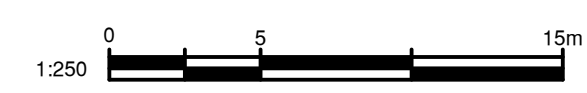
FIELD BOOK	91511
SHEET	4 of 18
FILE	DWG. No. 751

ISSUED FOR TENDER



NOTICE
 BC 1CALL MUST BE COMPLETED FOR THE AREA SHOWN ON THIS DRAWING PRIOR TO ANY EXCAVATION. THIS PROCESS MUST BE REPEATED AT LEAST 72 HOURS PRIOR TO CONSTRUCTION.

NOTICE
 AN UNDERGROUND UTILITY SURVEY INCLUDING BC 1CALL HAS BEEN COMPLETED FOR DESIGN PURPOSES FOR THE AREA SHOWN ON THIS DRAWING. IF ANY EXCAVATION IS TO BE DONE WITHIN OR OUTSIDE THE DRAWING LIMITS, THIS PROCESS MUST BE REPEATED AT LEAST 72 HOURS PRIOR TO CONSTRUCTION.
 TICKET # 20192217164



EXISTING		PROPOSED	
—	SANITARY SEWER	—	SANITARY SEWER
—	STORM DRAIN WATER	—	STORM DRAIN
—	MAIN	—	WATER MAIN
—	GAS LINE	—	GAS LINE
—	EDGE OF PAVEMENT	—	EDGE OF PAVEMENT
—	FACE OF CURB	—	FACE OF CURB
—	PROPERTY LINES	—	PROPERTY LINES
○	MANHOLE	○	MANHOLE
□	CATCH BASIN	□	CATCH BASIN
○	HYDROTEL POLE	○	HYDROTEL POLE
○	WATER METER	○	WATER METER
○	WATER VALVE	○	WATER VALVE
○	FIRE HYDRANT	○	FIRE HYDRANT

CURB & SIDEWALK

MCDONALD PARK ROAD

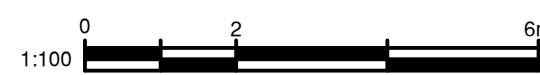
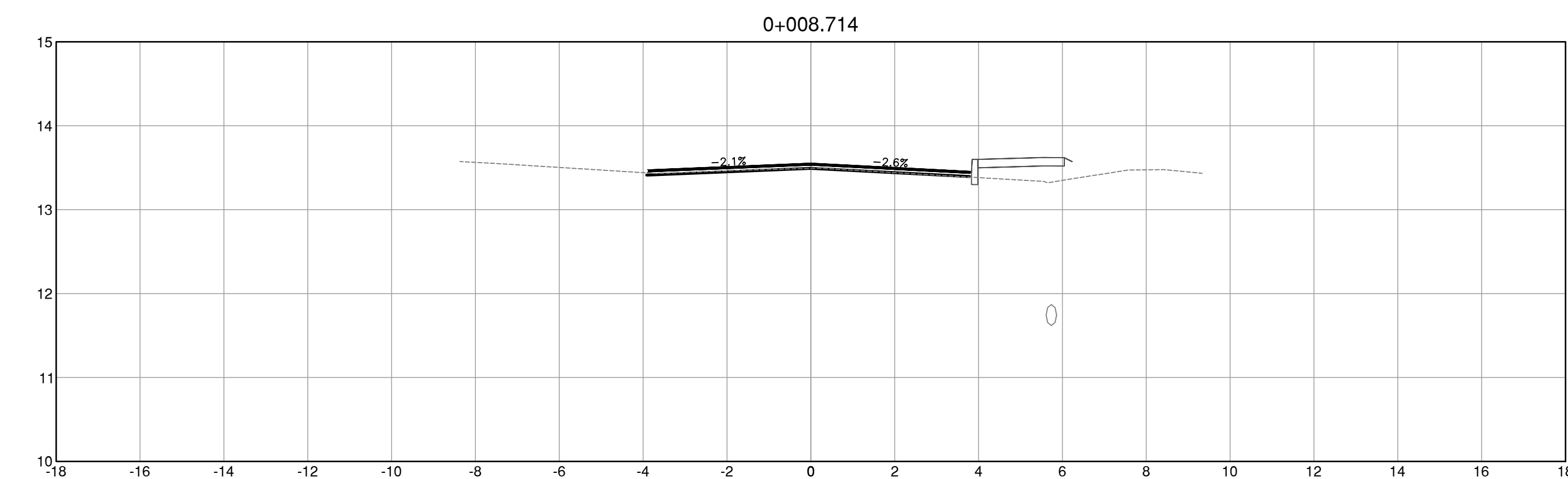
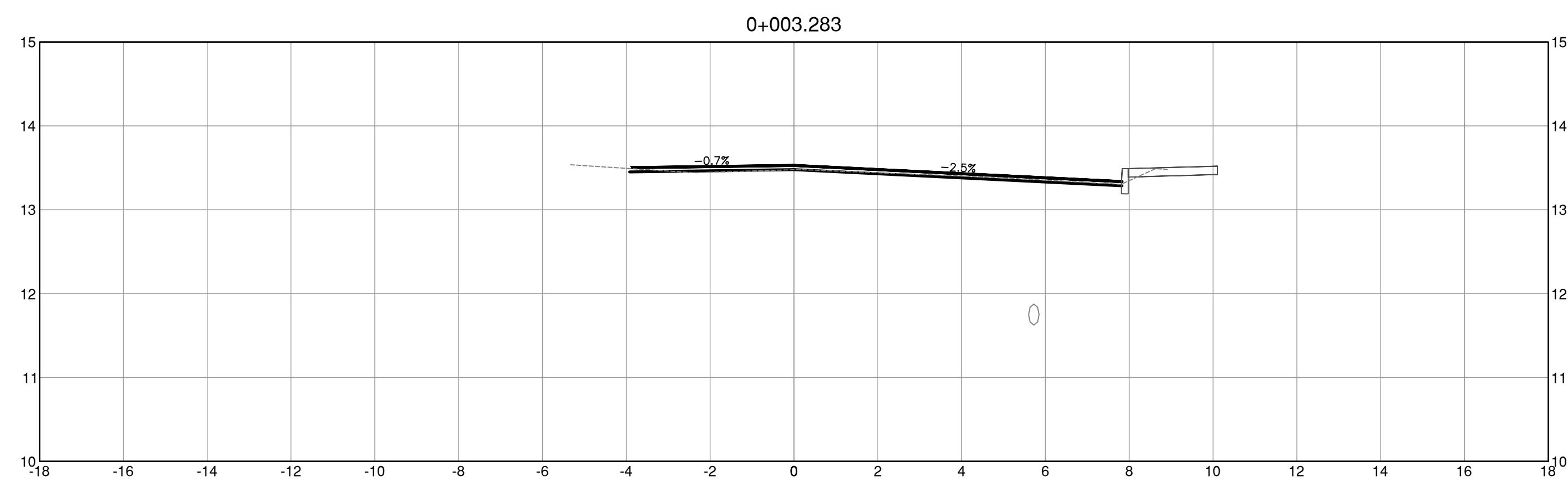
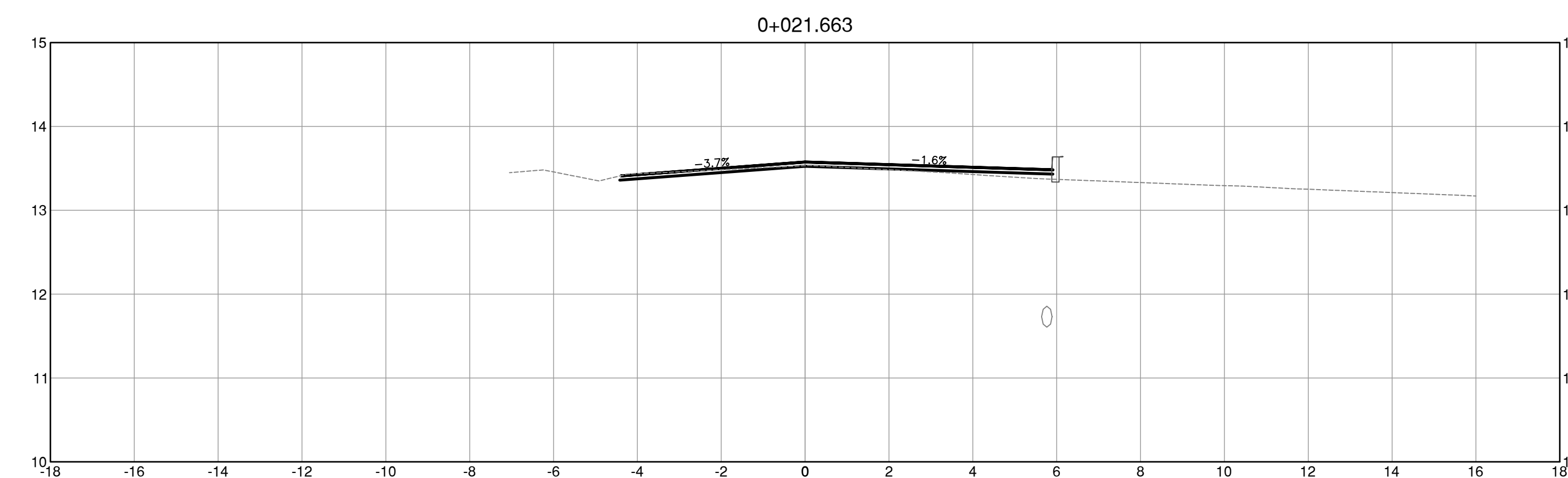
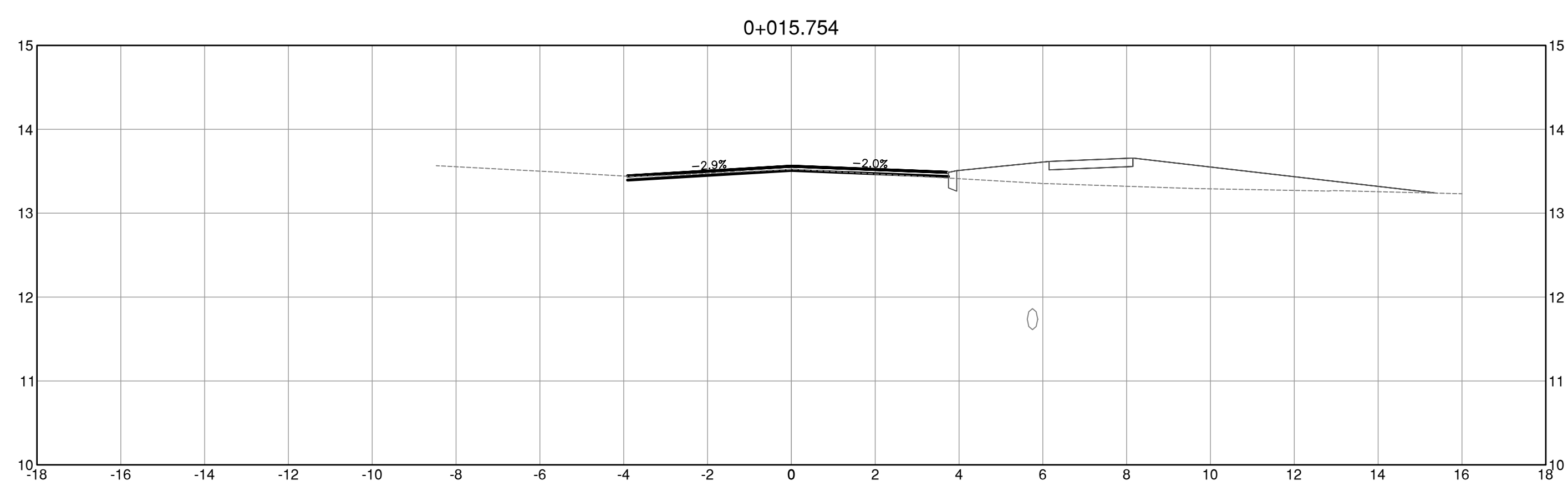
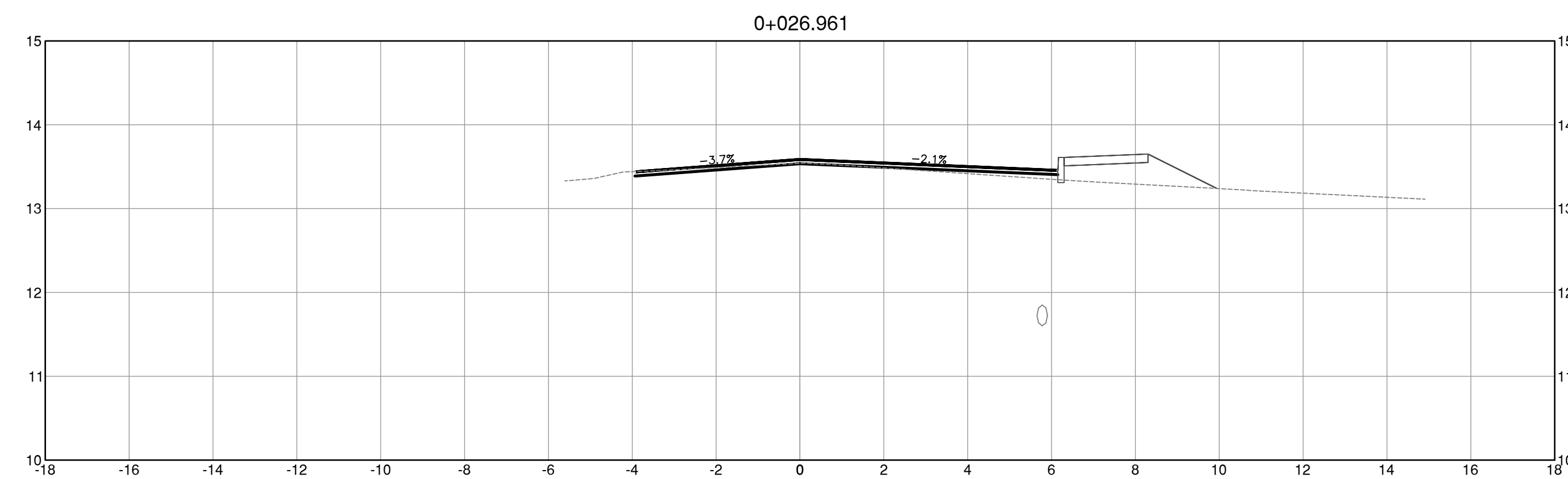
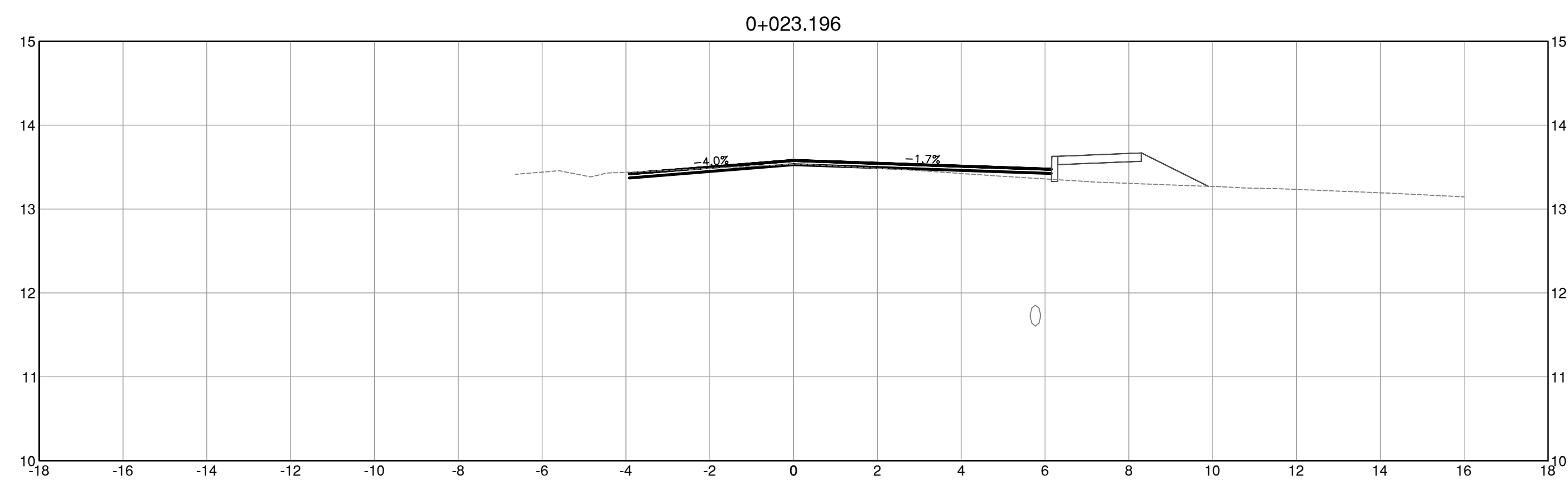
Mills to Fire Lane #2 and Fire Lane #4 (Calvin Ave W) Overlay

REVISIONS			
4			
3			
2	ADDED MILLING AREA AS RECOMMENDED	2026-04-15	KW
1	REVISED ANNOTATIONS AS RECOMMENDED	2026-04-15	KW
REVISION DESCRIPTION	DATE	INITIALS	APPR.



TOWN OF SIDNEY			FIELD BOOK	91511
B.M. MON78H7244 & 78H7245	ELEV. 11.895m & 10.663m		SHEET	6 of 18
DESIGN: KW & CB	DRAWN: KW & CB	APPROVED: _____	FILE	753
SCALES: Hor. 1:250	Vert. 1:25	DATE: APR 2026	FILE DWG. No.	

ISSUED FOR TENDER



NOTICE
 BC 1CALL MUST BE COMPLETED FOR THE AREA SHOWN ON THIS DRAWING PRIOR TO ANY EXCAVATION. THIS PROCESS MUST BE REPEATED AT LEAST 72 HOURS PRIOR TO CONSTRUCTION.



NOTICE
 AN UNDERGROUND UTILITY SEARCH INCLUDING BC 1CALL HAS BEEN COMPLETED FOR DESIGN PURPOSES FOR THE AREA SHOWN ON THIS DRAWING. IF ANY EXCAVATION IS TO BE DONE WITHIN OR OUTSIDE THE DRAWING LIMITS, THIS PROCESS MUST BE REPEATED AT LEAST 72 HOURS PRIOR TO CONSTRUCTION.
 TICKET# 20192217164



EXISTING		PROPOSED	
—	SANITARY SEWER	—	SANITARY SEWER
—	STORM DRAIN WATER	—	STORM DRAIN
—	MAIN	—	WATER MAIN
—	GAS LINE	—	GAS LINE
—	EDGE OF PAVEMENT	—	EDGE OF PAVEMENT
—	FACE OF CURB	—	FACE OF CURB
—	PROPERTY LINES	—	PROPERTY LINES
○	MANHOLE	○	MANHOLE
□	CATCH BASIN	□	CATCH BASIN
○	HYDROTEL POLE	○	HYDROTEL POLE
○	WATER METER	○	WATER METER
○	WATER VALVE	○	WATER VALVE
○	FIRE HYDRANT	○	FIRE HYDRANT

CURB & SIDEWALK

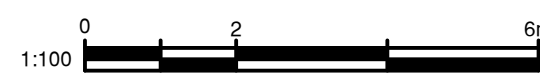
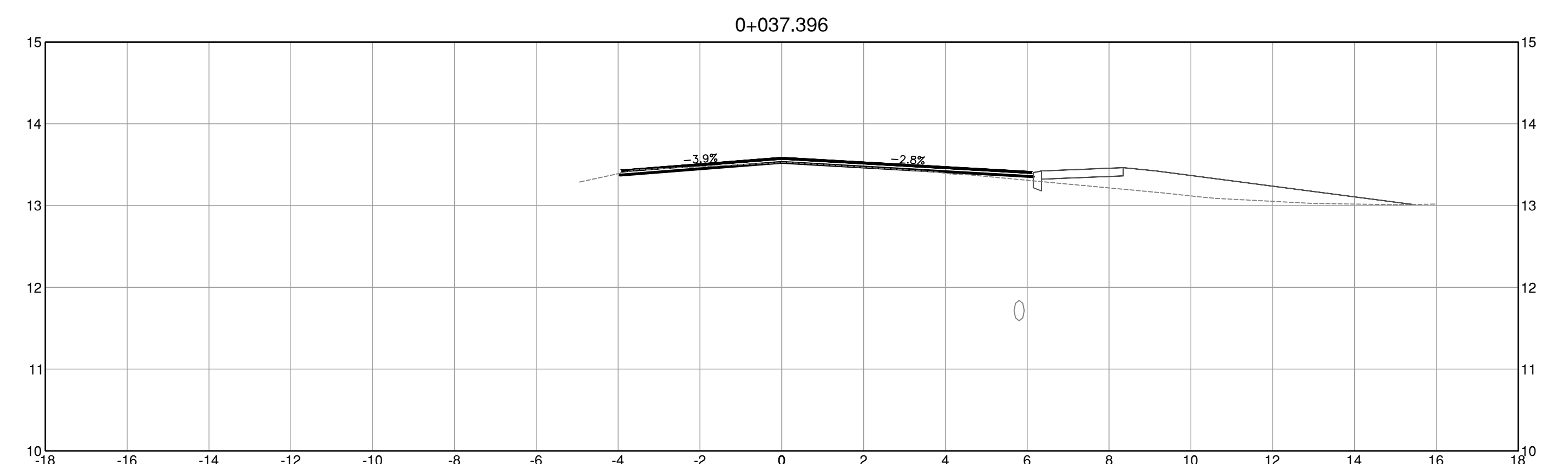
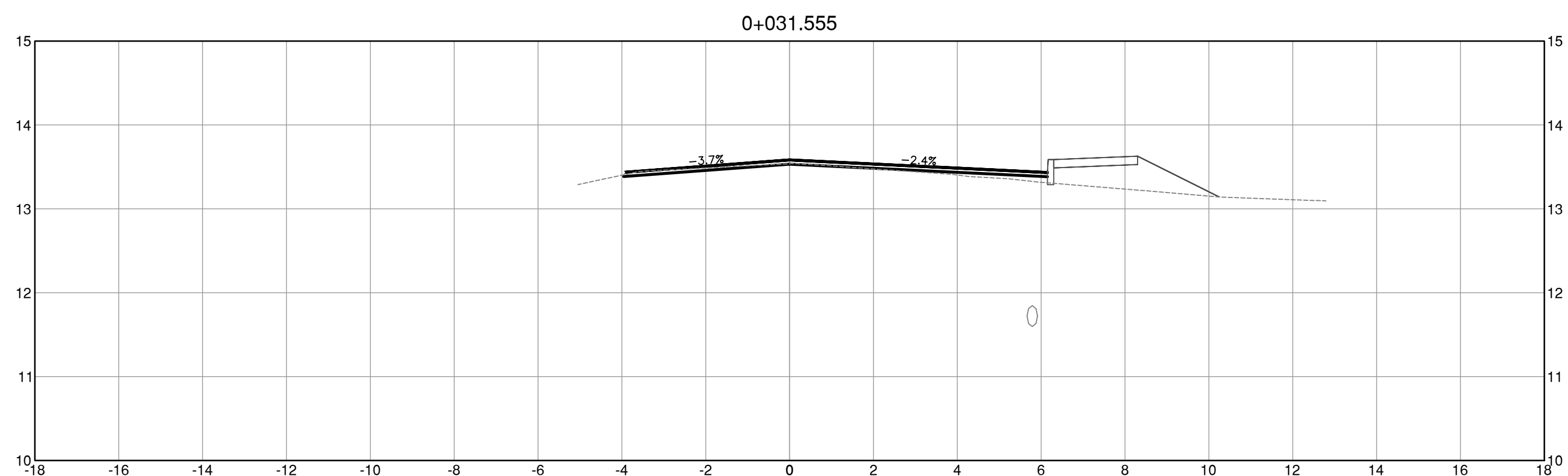
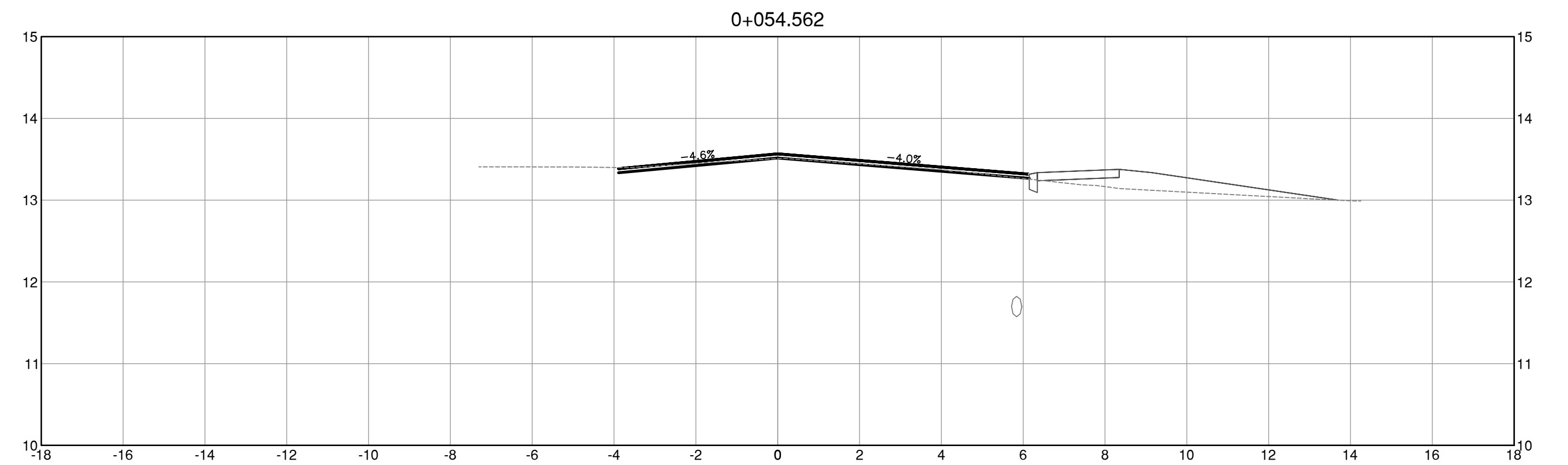
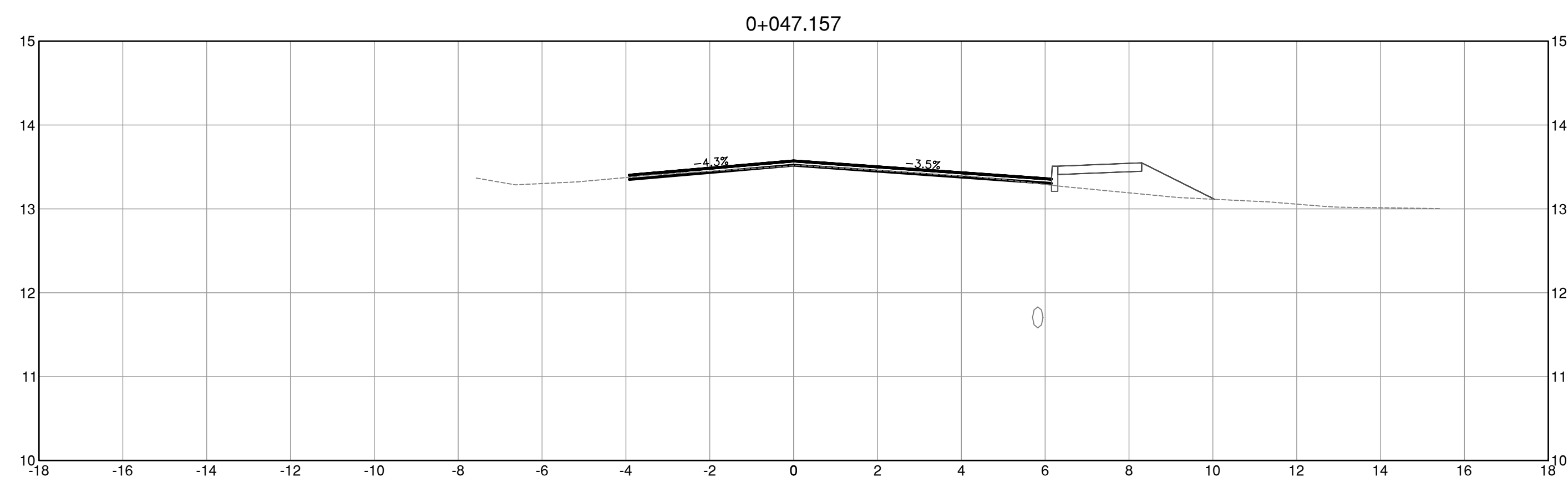
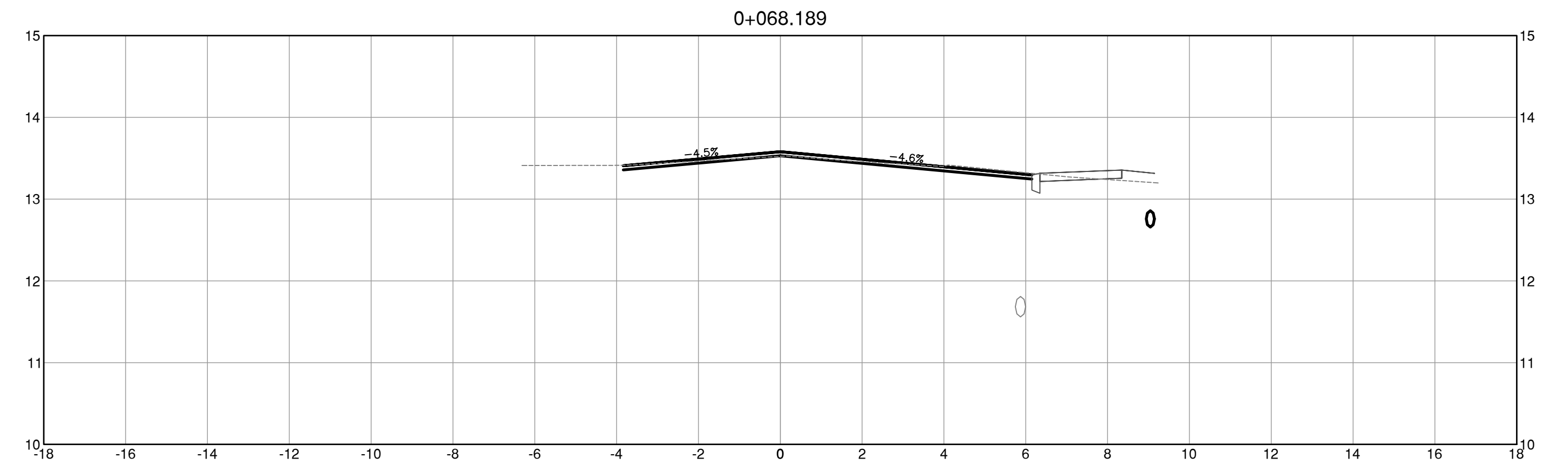
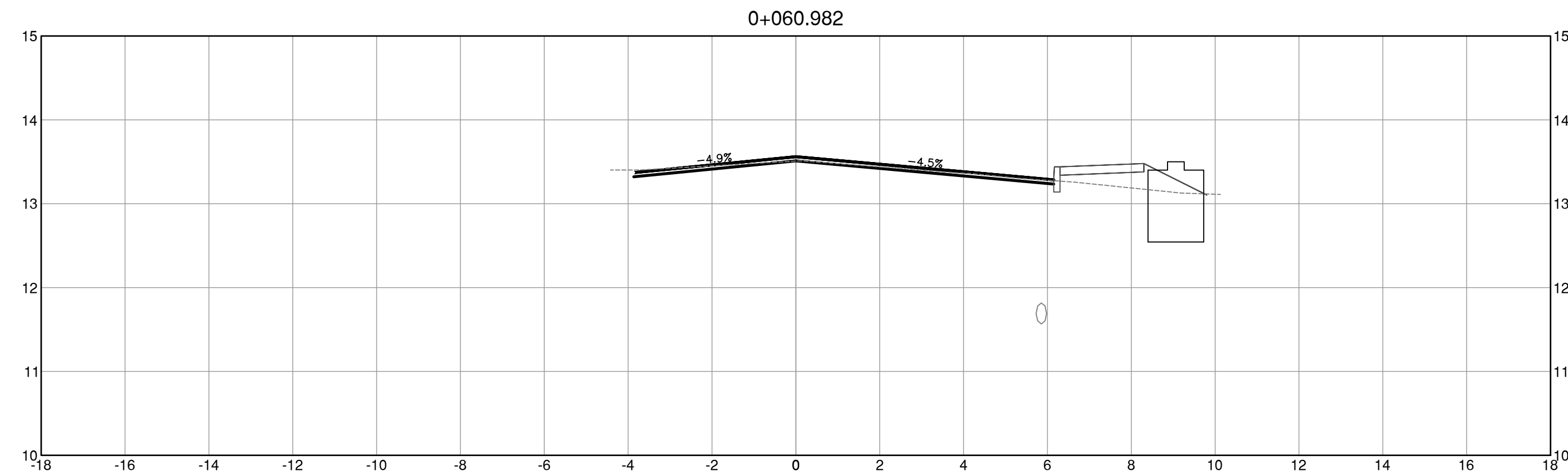
MCDONALD PARK ROAD
 Fire Lane #2 to Malaview Ave W

REVISIONS			
4			
3			
2			
1			
REVISION DESCRIPTION	DATE	INITIALS	APPR.



TOWN OF SIDNEY			FIELD BOOK	91511
B.M. MON78H7244 & 78H7245	ELEV. 11.895m & 10.663m		SHEET	7 of 18
DESIGN: KW & CB	DRAWN: KW & CB	APPROVED: _____	FILE	DWG. No. 754
SCALES: Hor. 1:100	Vert. 1:50	DATE: APR 2026		

ISSUED FOR TENDER



NOTICE
 BC 1CALL MUST BE COMPLETED FOR THE AREA SHOWN ON THIS DRAWING PRIOR TO ANY EXCAVATION. THIS PROCESS MUST BE REPEATED AT LEAST 72 HOURS PRIOR TO CONSTRUCTION.



NOTICE
 AN UNDERGROUND UTILITY SEARCH INCLUDING BC 1CALL HAS BEEN COMPLETED FOR DESIGN PURPOSES FOR THE AREA SHOWN ON THIS DRAWING. IF ANY EXCAVATION IS TO BE DONE WITHIN OR OUTSIDE THE DRAWING LIMITS, THIS PROCESS MUST BE REPEATED AT LEAST 72 HOURS PRIOR TO CONSTRUCTION.
 TICKET# 20192217164



EXISTING		PROPOSED	
—	SANITARY SEWER	—	SANITARY SEWER
—	STORM DRAIN WATER	—	STORM DRAIN
—	MAIN	—	WATER MAIN
—	GAS LINE	—	GAS LINE
—	EDGE OF PAVEMENT	—	EDGE OF PAVEMENT
—	FACE OF CURB	—	FACE OF CURB
—	PROPERTY LINES	—	PROPERTY LINES
⊙	MANHOLE	⊙	MANHOLE
⊙	CATCH BASIN	⊙	CATCH BASIN
⊙	HYDROTEL POLE	⊙	HYDROTEL POLE
⊙	WATER METER	⊙	WATER METER
⊙	WATER VALVE	⊙	WATER VALVE
⊙	FIRE HYDRANT	⊙	FIRE HYDRANT

CURB & SIDEWALK

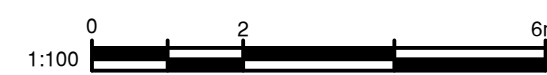
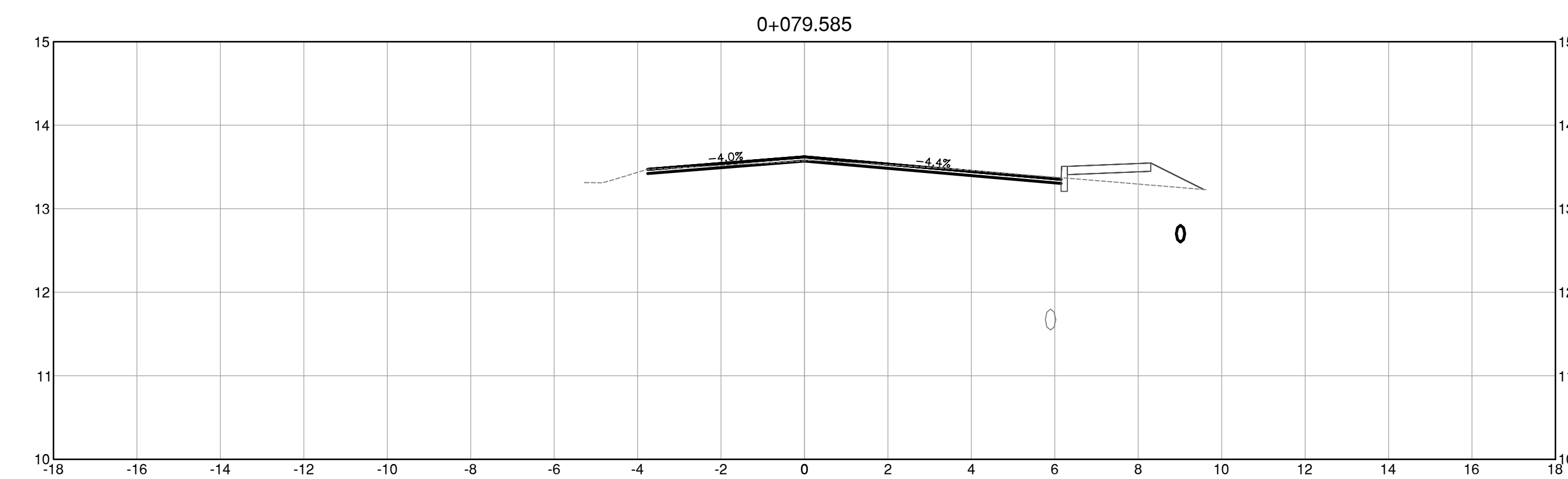
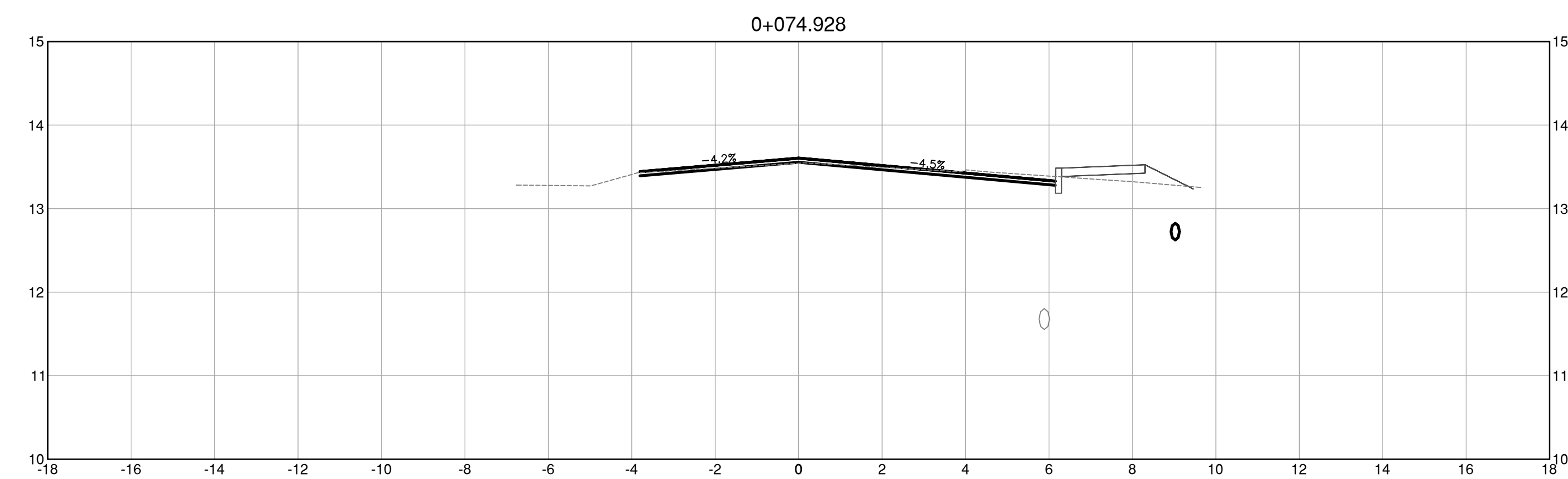
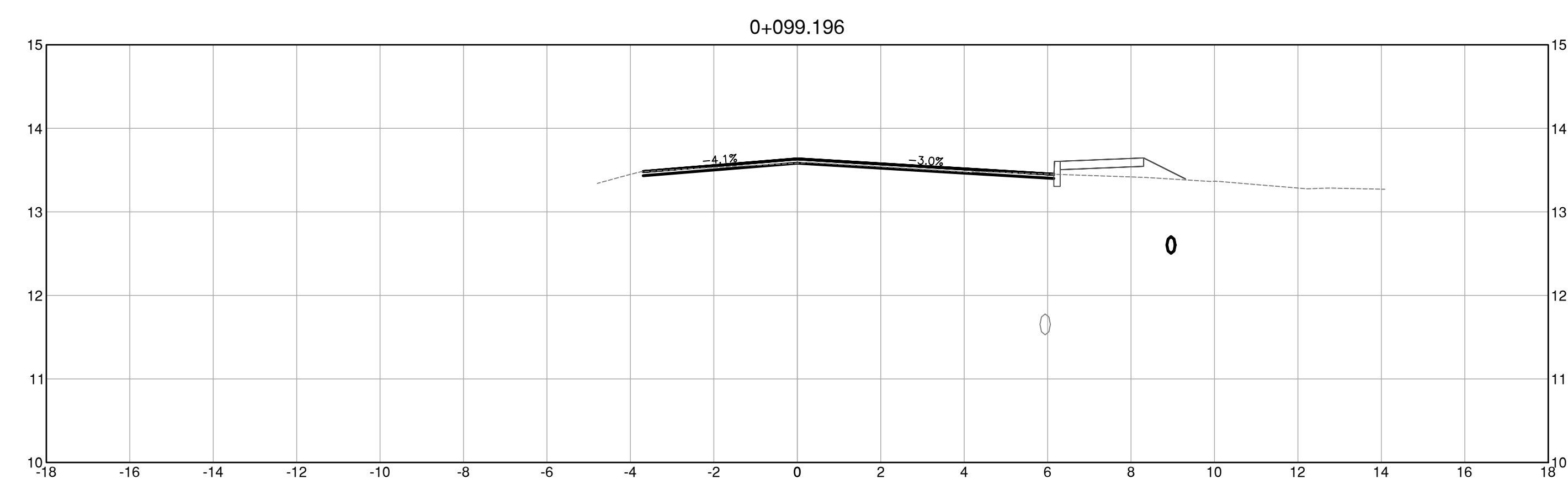
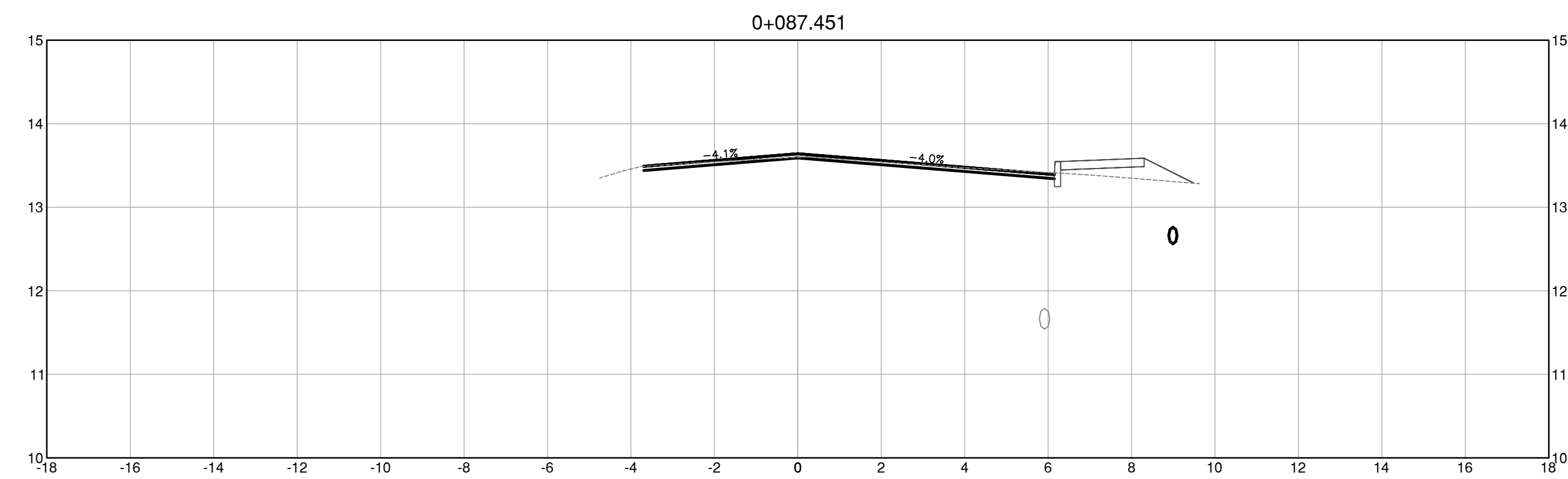
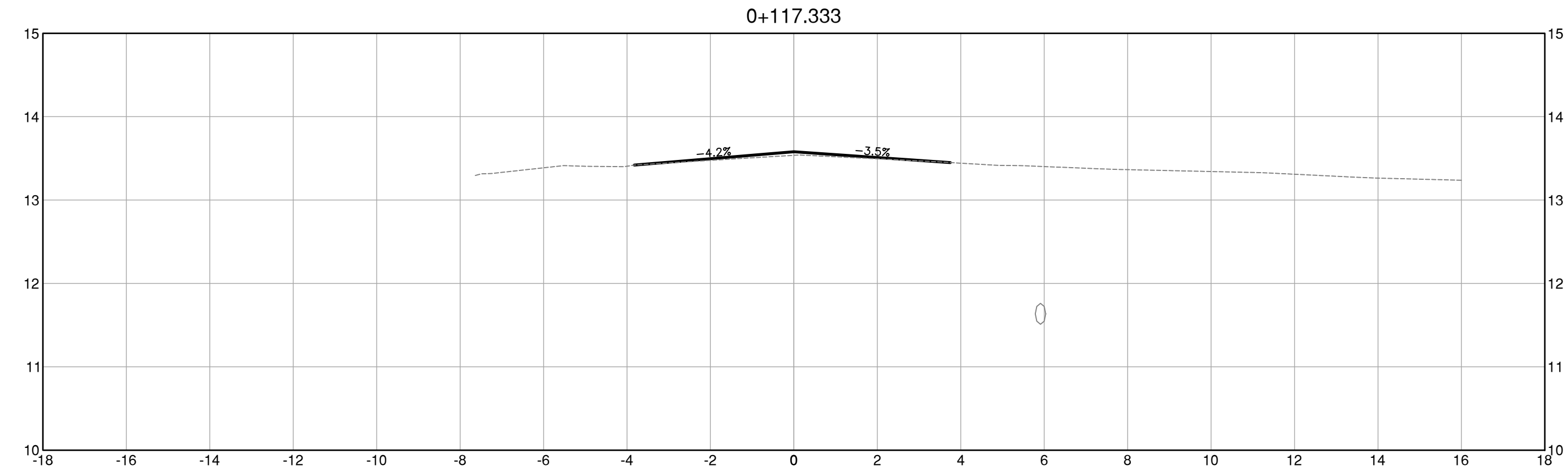
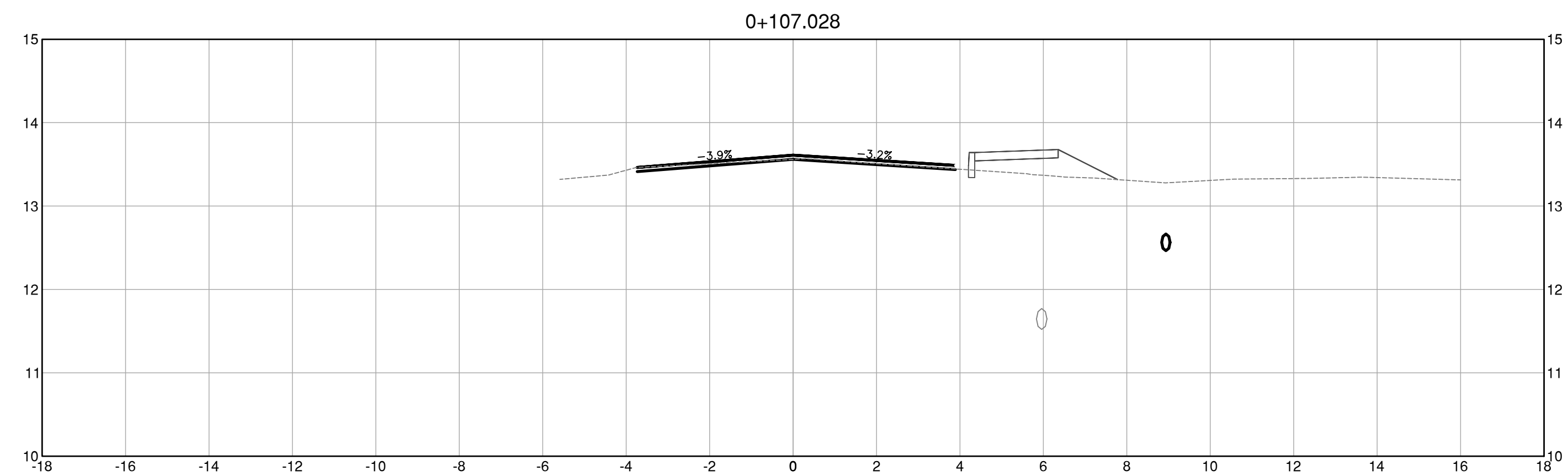
MCDONALD PARK ROAD
 Fire Lane #2 to Malaview Ave W

REVISIONS			
4			
3			
2			
1			
REVISION DESCRIPTION	DATE	INITIALS	APPR.



TOWN OF SIDNEY			FIELD BOOK
B.M. MON78H7244 & 78H7245	ELEV. 11.895m & 10.663m		91511
DESIGN: KW & CB	DRAWN: KW & CB	APPROVED: _____	SHEET 8 of 18
SCALES: Hor. 1:100	Vert. 1:50	DATE: APR 2026	FILE DWG. No. 754A

ISSUED FOR TENDER



NOTICE
BC 1CALL MUST BE COMPLETED FOR THE AREA SHOWN ON THIS DRAWING PRIOR TO ANY EXCAVATION. THIS PROCESS MUST BE REPEATED AT LEAST 72 HOURS PRIOR TO CONSTRUCTION.



NOTICE
AN UNDERGROUND UTILITY SEARCH INCLUDING BC 1CALL HAS BEEN COMPLETED FOR DESIGN PURPOSES FOR THE AREA SHOWN ON THIS DRAWING. IF ANY EXCAVATION IS TO BE DONE WITHIN OR OUTSIDE THE DRAWING LIMITS, THIS PROCESS MUST BE REPEATED AT LEAST 72 HOURS PRIOR TO CONSTRUCTION.
TICKET# 20192217164



EXISTING		PROPOSED	
—	SANITARY SEWER	—	SANITARY SEWER
—	STORM DRAIN WATER	—	STORM DRAIN
—	MAN	—	WATER MAIN
—	GAS LINE	—	GAS LINE
—	EDGE OF PAVEMENT	—	EDGE OF PAVEMENT
—	FACE OF CURB	—	FACE OF CURB
—	PROPERTY LINES	—	PROPERTY LINES
○	MANHOLE	○	MANHOLE
□	CATCH BASIN	□	CATCH BASIN
○	HYDROTEL POLE	○	HYDROTEL POLE
○	WATER METER	○	WATER METER
○	WATER VALVE	○	WATER VALVE
○	FIRE HYDRANT	○	FIRE HYDRANT

CURB & SIDEWALK

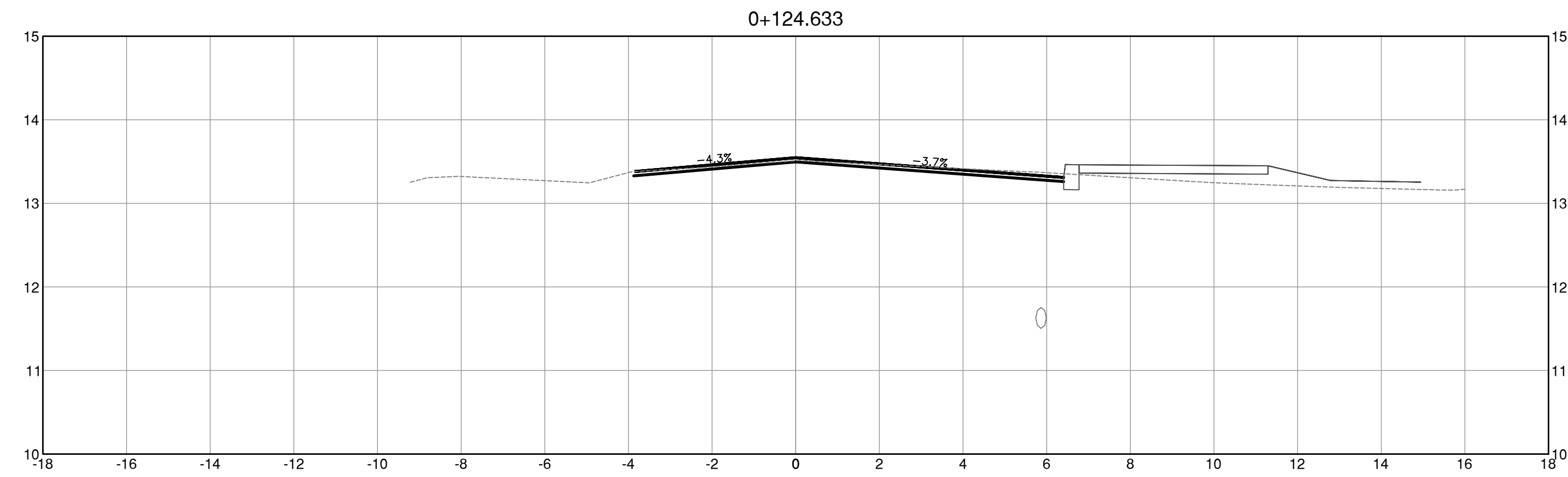
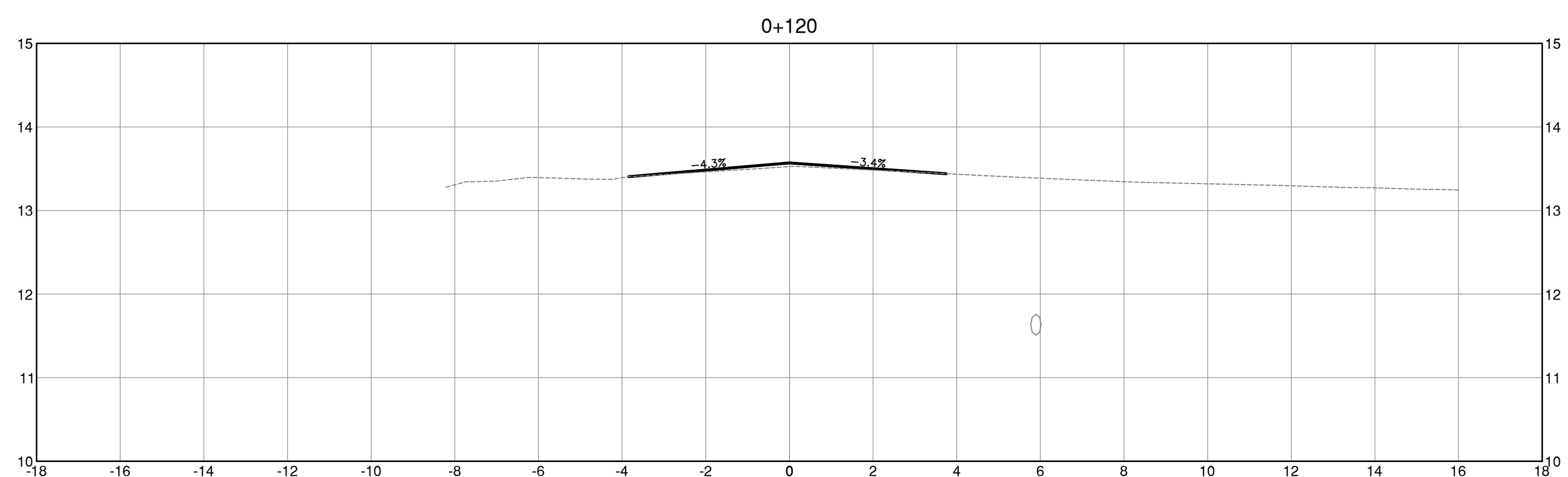
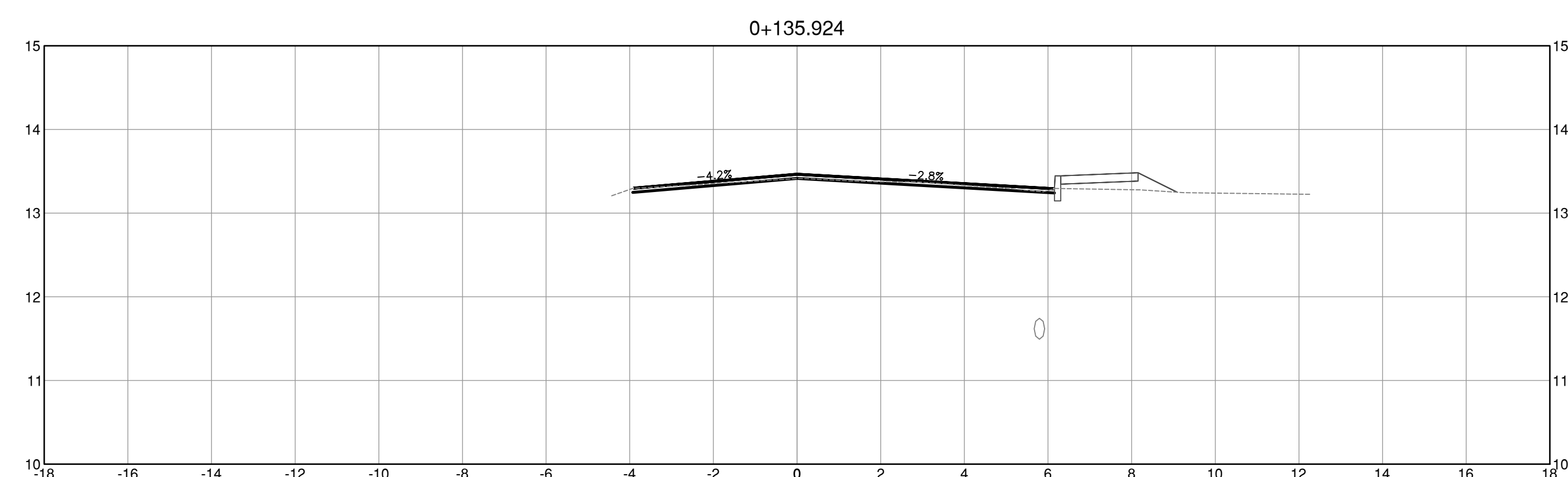
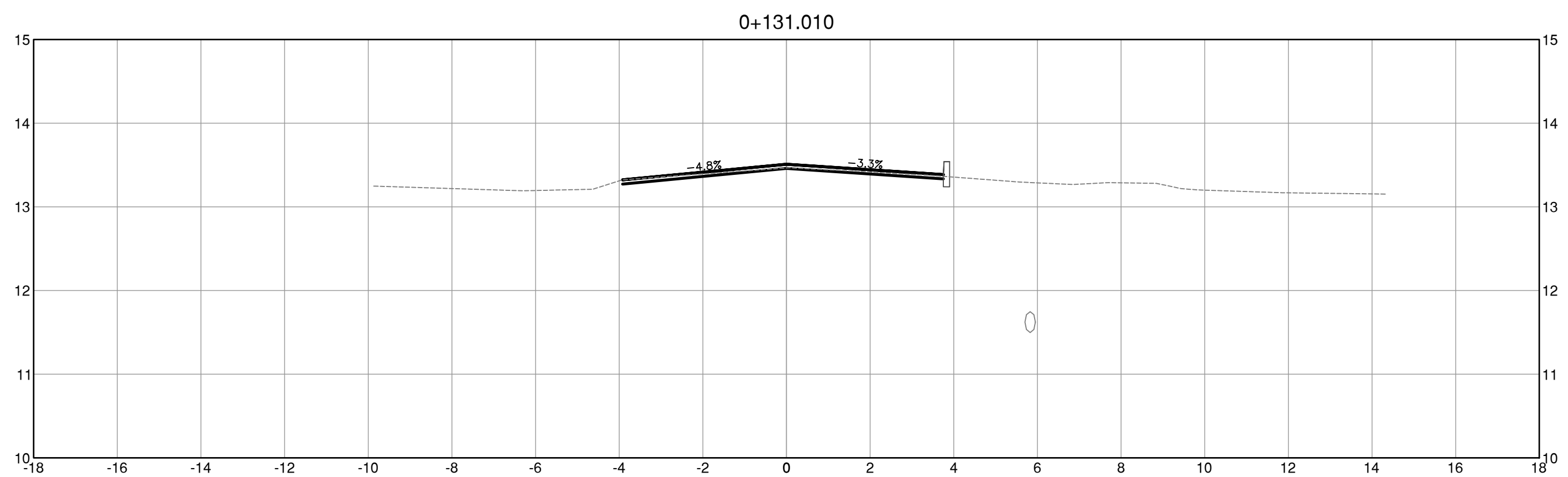
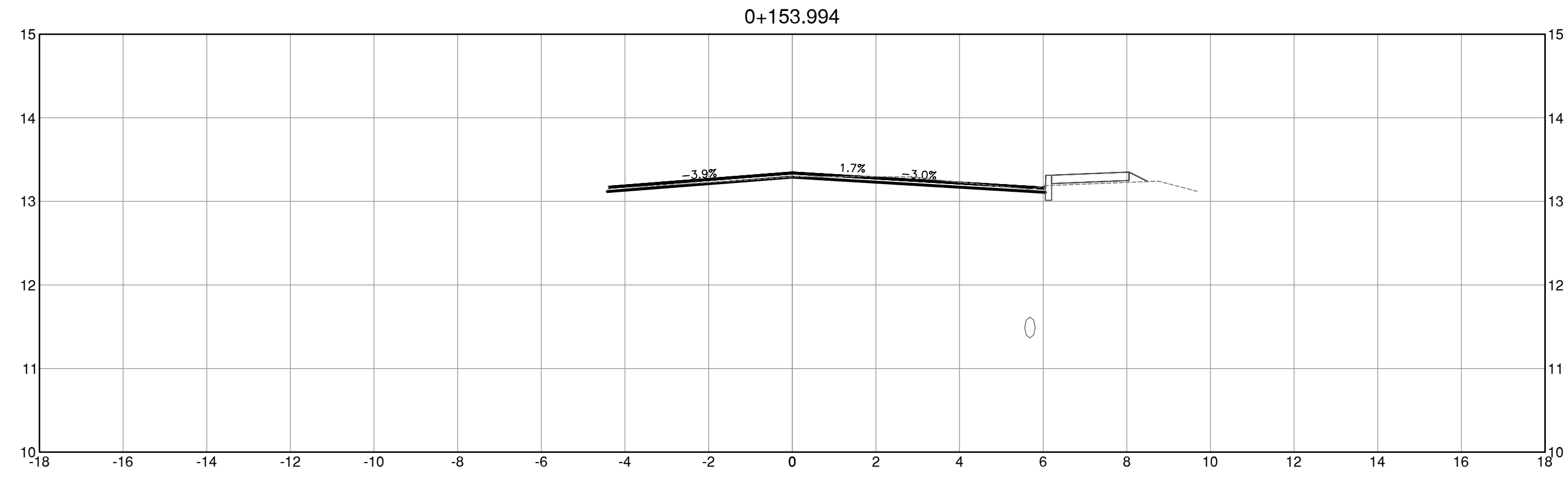
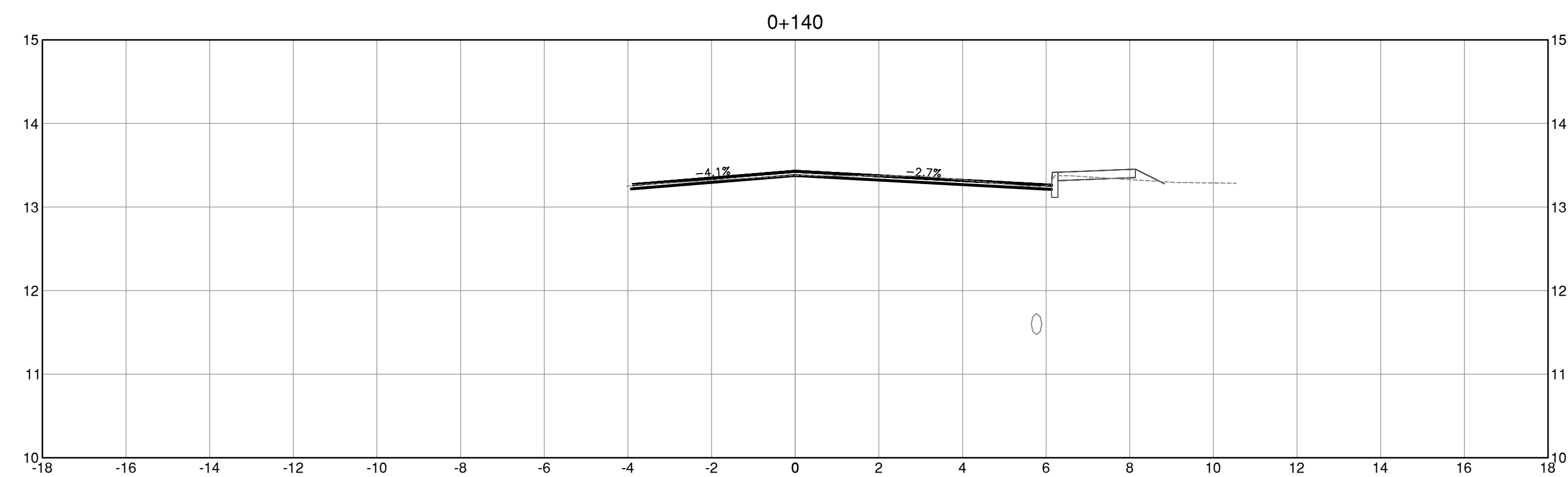
MCDONALD PARK ROAD Fire Lane #2 to Malaview Ave W

REVISIONS			
4			
3			
2			
1			
REVISION DESCRIPTION	DATE	INITIALS	APPR.



TOWN OF SIDNEY			FIELD BOOK	91511
B.M. MON78H7244 & 78H7245	ELEV. 11.895m & 10.663m		SHEET	9 of 18
DESIGN: KW & CB	DRAWN: KW & CB	APPROVED: _____	FILE	754B
SCALES Hor: 1:100	Vert: 1:50	DATE: APR 2026	DWG. No.	

ISSUED FOR TENDER



NOTICE
 BC ICALL MUST BE COMPLETED FOR THE AREA SHOWN ON THIS DRAWING PRIOR TO ANY EXCAVATION. THIS PROCESS MUST BE REPEATED AT LEAST 72 HOURS PRIOR TO CONSTRUCTION.

NOTICE
 AN UNDERGROUND UTILITY SEARCH INCLUDING BC ICALL HAS BEEN COMPLETED FOR DESIGN PURPOSES FOR THE AREA SHOWN ON THIS DRAWING. IF ANY EXCAVATION IS TO BE DONE WITHIN OR OUTSIDE THE DRAWING LIMITS, THIS PROCESS MUST BE REPEATED AT LEAST 72 HOURS PRIOR TO CONSTRUCTION.
 TICKET # 20192217164



EXISTING		PROPOSED	
—	SANITARY SEWER	—	SANITARY SEWER
—	STORM DRAIN WATER	—	STORM DRAIN
—	MAIN	—	WATER MAIN
—	GAS LINE	—	GAS LINE
—	EDGE OF PAVEMENT	—	EDGE OF PAVEMENT
—	FACE OF CURB	—	FACE OF CURB
—	PROPERTY LINES	—	PROPERTY LINES
○	MANHOLE	○	MANHOLE
□	CATCH BASIN	□	CATCH BASIN
○	HYDROTEL POLE	○	HYDROTEL POLE
○	WATER METER	○	WATER METER
○	WATER VALVE	○	WATER VALVE
○	FIRE HYDRANT	○	FIRE HYDRANT

CURB & SIDEWALK

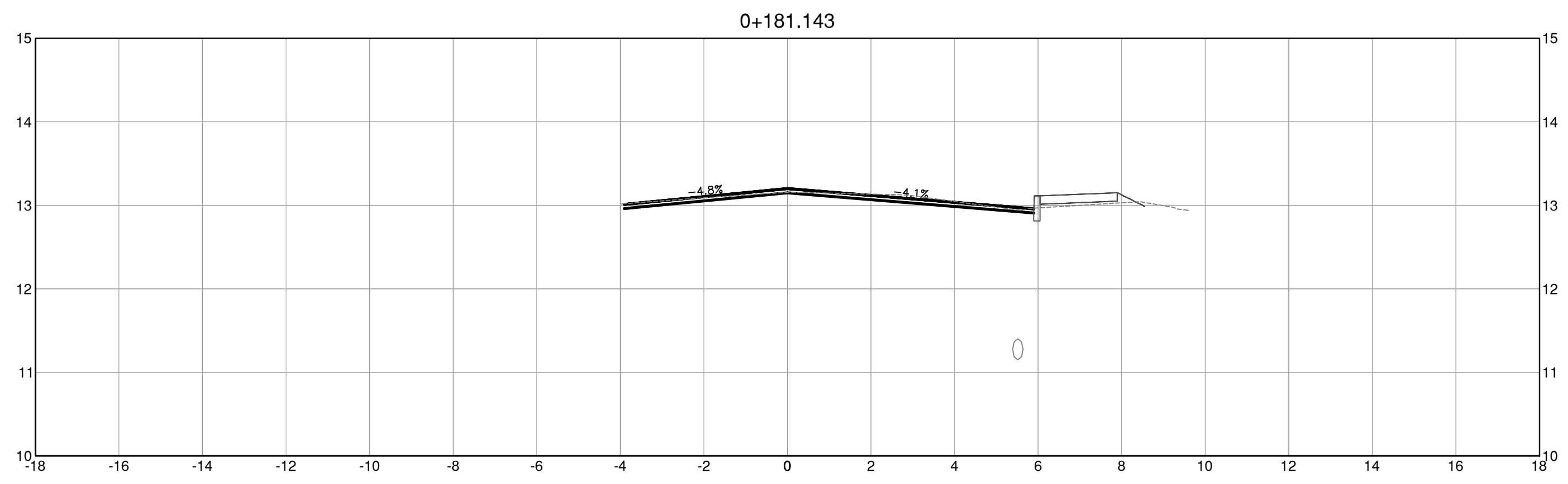
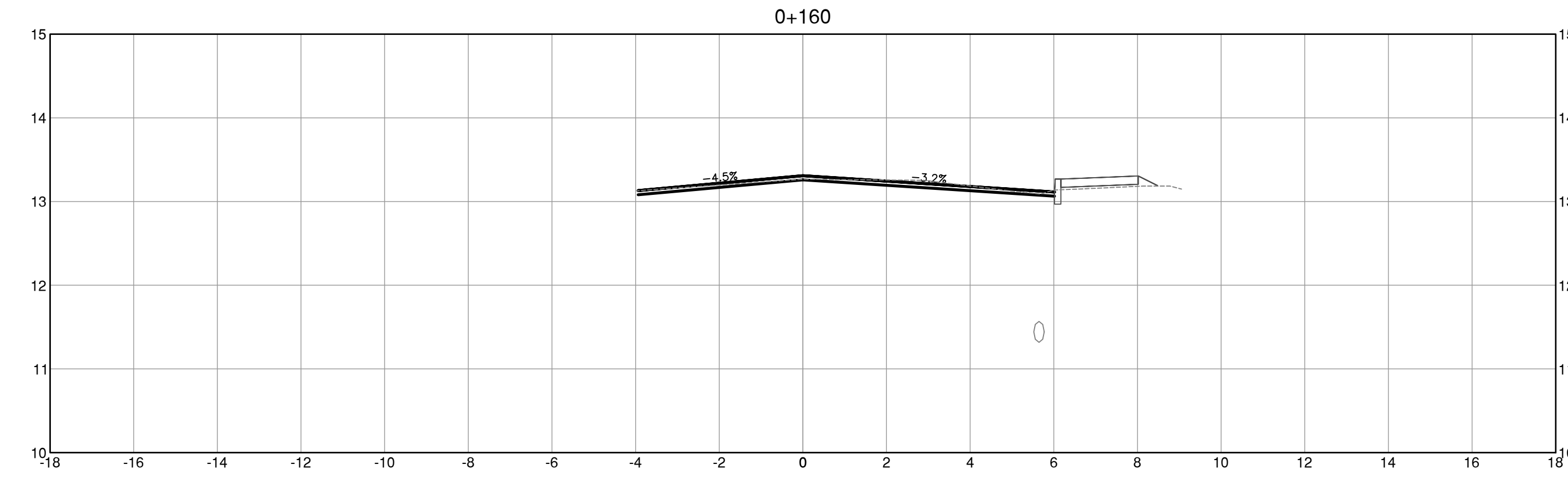
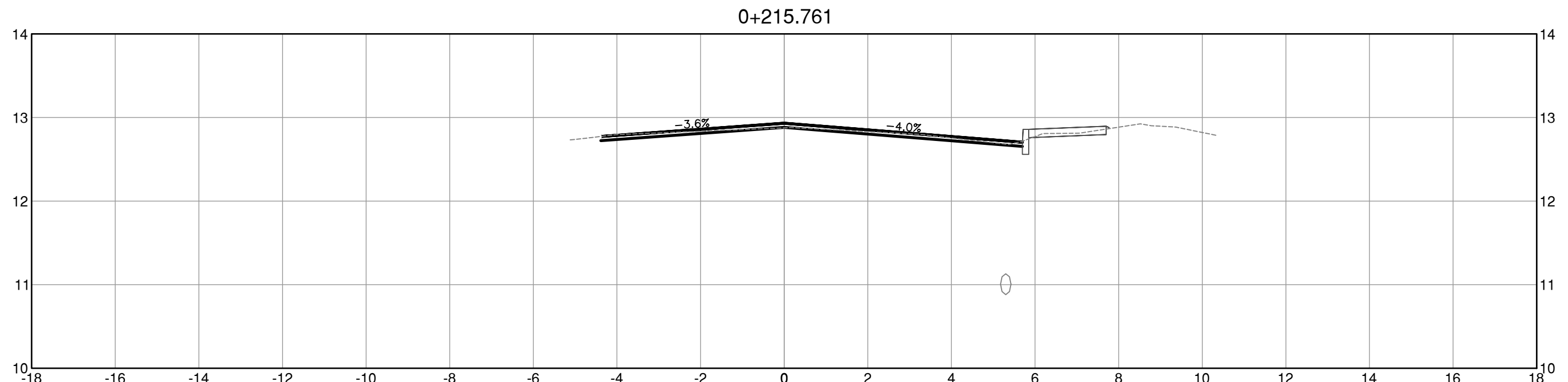
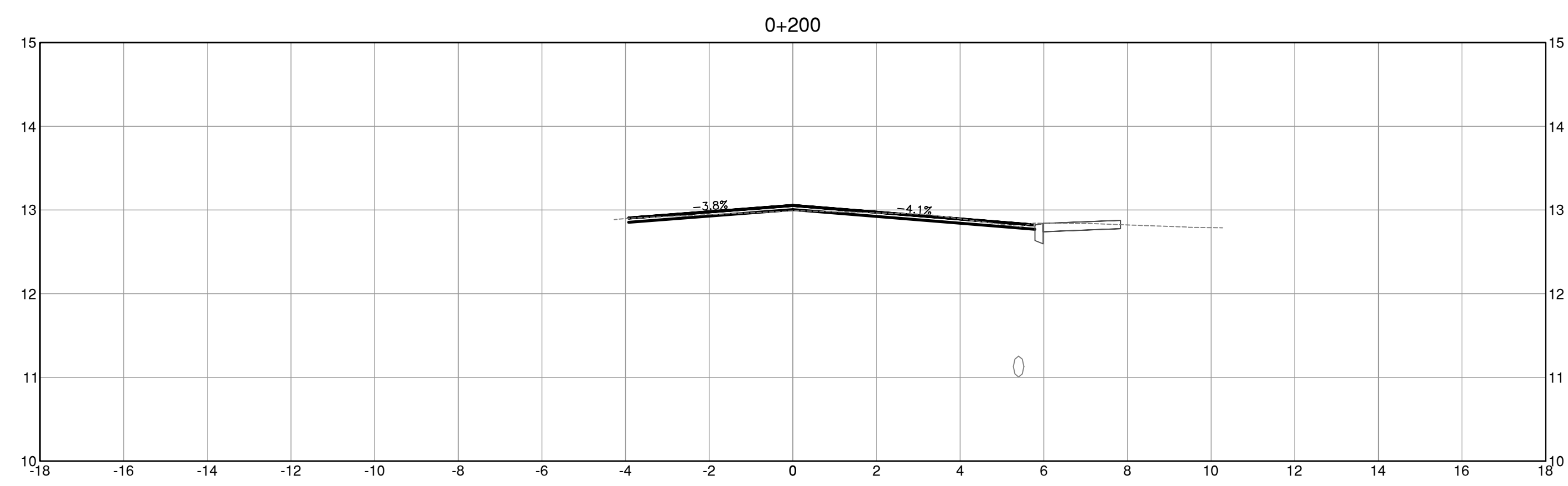
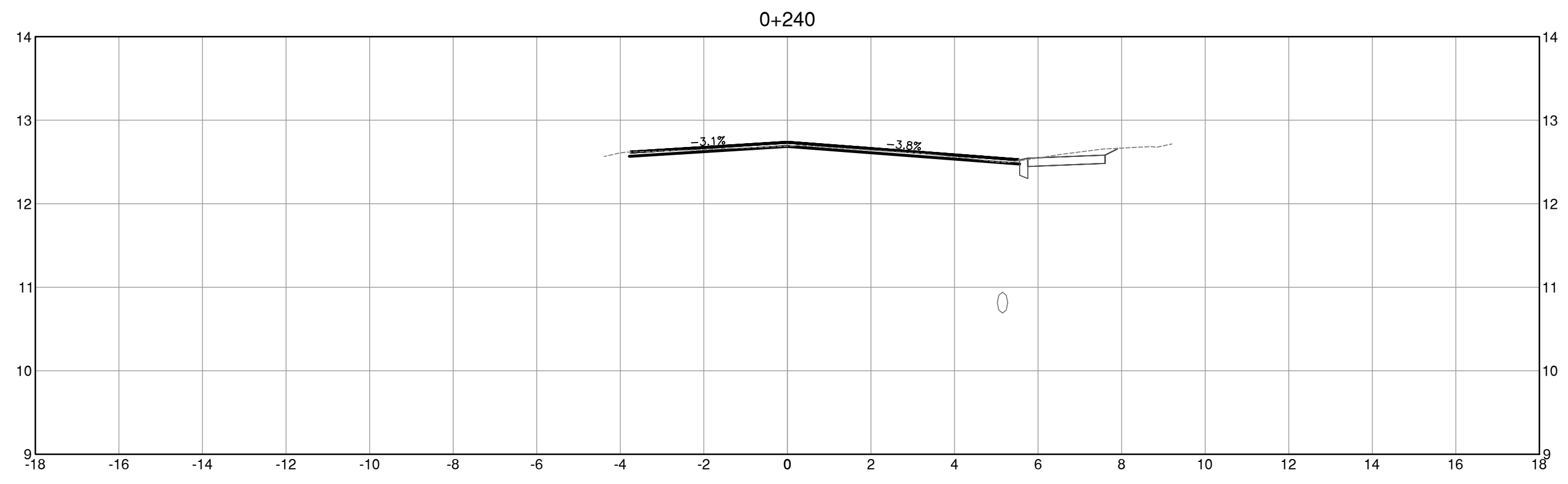
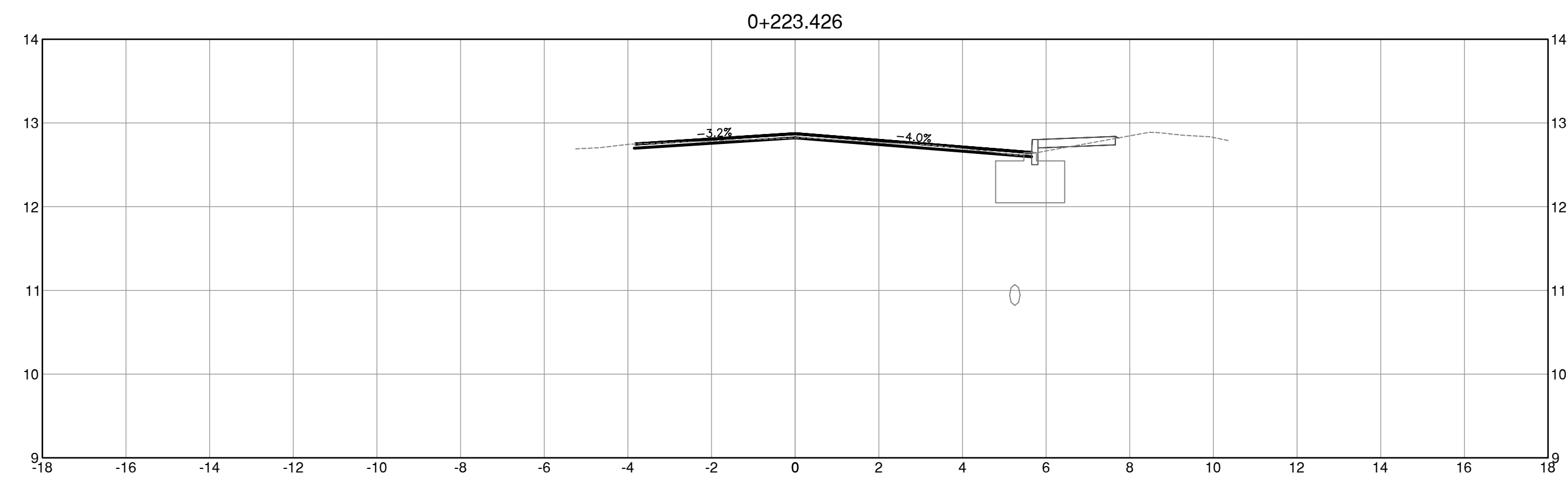
MCDONALD PARK ROAD Malaview Ave to Fire Lane#3 (Amelia Ave)

REVISIONS			
4			
3			
2			
1			
REVISION DESCRIPTION	DATE	INITIALS	APPR.



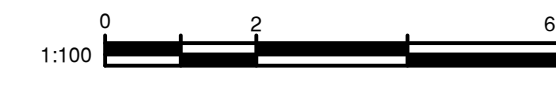
TOWN OF SIDNEY			FIELD BOOK	91511
B.M. MON78H7244 & 78H7245	ELEV. 11.895m & 10.663m		SHEET	10 of 18
DESIGN: KW & CB	DRAWN: KW & CB	APPROVED: _____	FILE	755
SCALES: Hor. 1:100	Vert. 1:50	DATE: APR 2026	DWG. No.	

ISSUED FOR TENDER



NOTICE
BC ICALL MUST BE COMPLETED FOR THE AREA SHOWN ON THIS DRAWING PRIOR TO ANY EXCAVATION. THIS PROCESS MUST BE REPEATED AT LEAST 72 HOURS PRIOR TO CONSTRUCTION.

NOTICE
AN UNDERGROUND UTILITY SEARCH INCLUDING BC ICALL HAS BEEN COMPLETED FOR DESIGN PURPOSES FOR THE AREA SHOWN ON THIS DRAWING. IF ANY EXCAVATION IS TO BE DONE WITHIN OR OUTSIDE THE DRAWING LIMITS, THIS PROCESS MUST BE REPEATED AT LEAST 72 HOURS PRIOR TO CONSTRUCTION.
TICKET # 20192217164



EXISTING		PROPOSED	
—	SANITARY SEWER	—	SANITARY SEWER
—	STORM DRAIN WATER	—	STORM DRAIN
—	MAIN	—	WATER MAIN
—	GAS LINE	—	GAS LINE
—	EDGE OF PAVEMENT	—	EDGE OF PAVEMENT
—	FACE OF CURB	—	FACE OF CURB
—	PROPERTY LINES	—	PROPERTY LINES
○	MANHOLE	○	MANHOLE
□	CATCH BASIN	□	CATCH BASIN
○	HYDRANT POLE	○	HYDRANT POLE
○	WATER METER	○	WATER METER
○	WATER VALVE	○	WATER VALVE
○	FIRE HYDRANT	○	FIRE HYDRANT

CURB & SIDEWALK

MCDONALD PARK ROAD Malaview Ave to Fire Lane#3 (Amelia Ave)

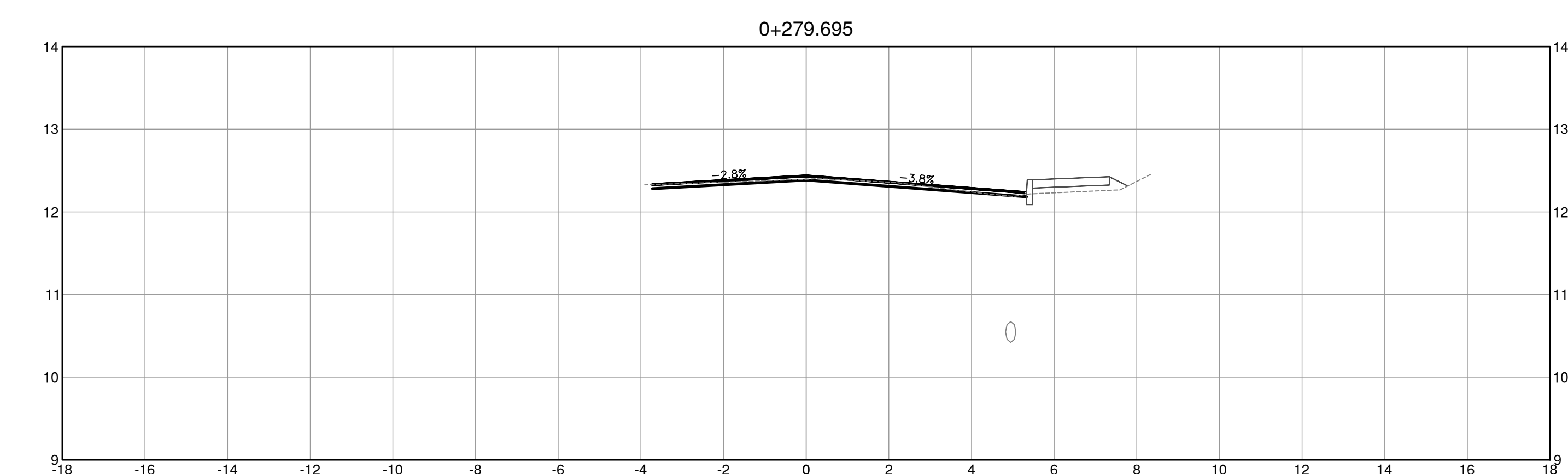
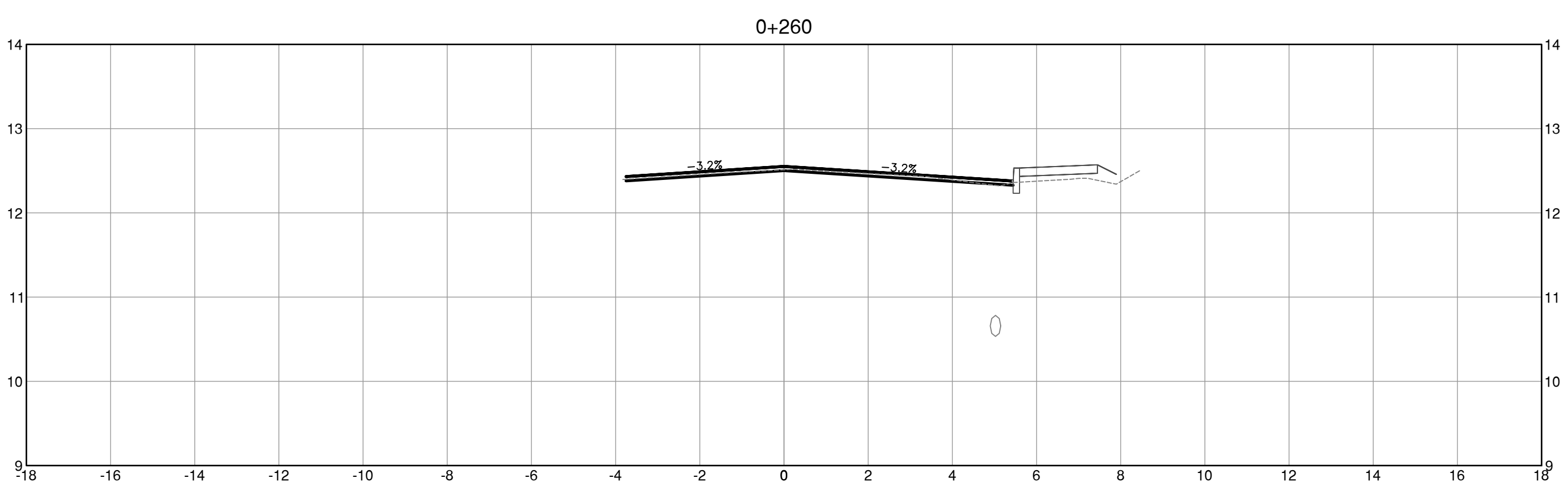
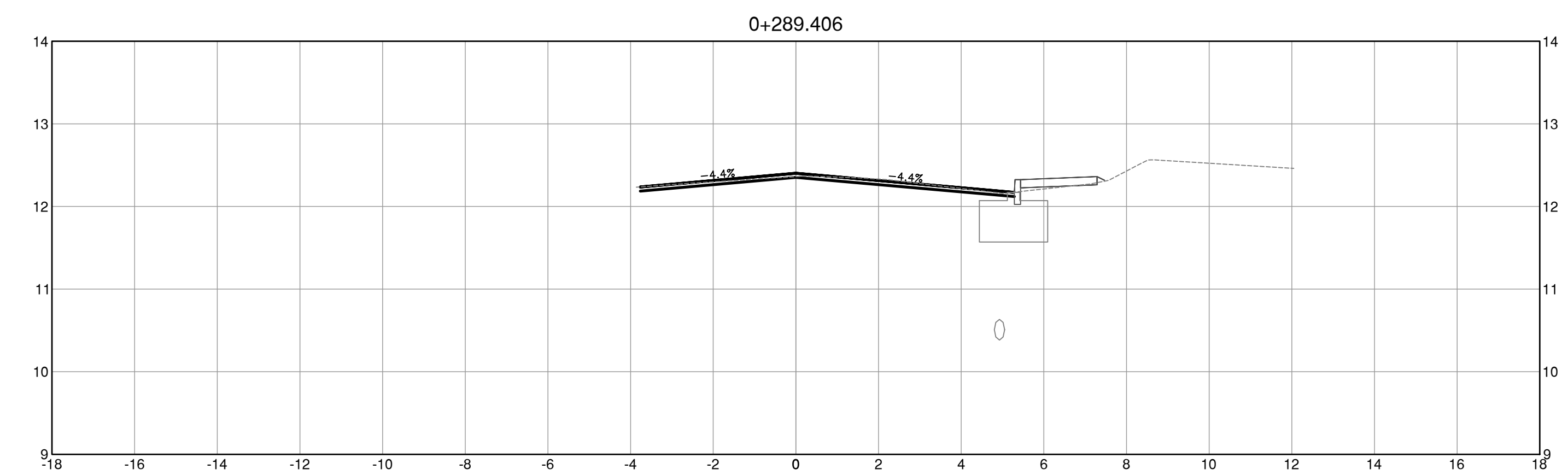
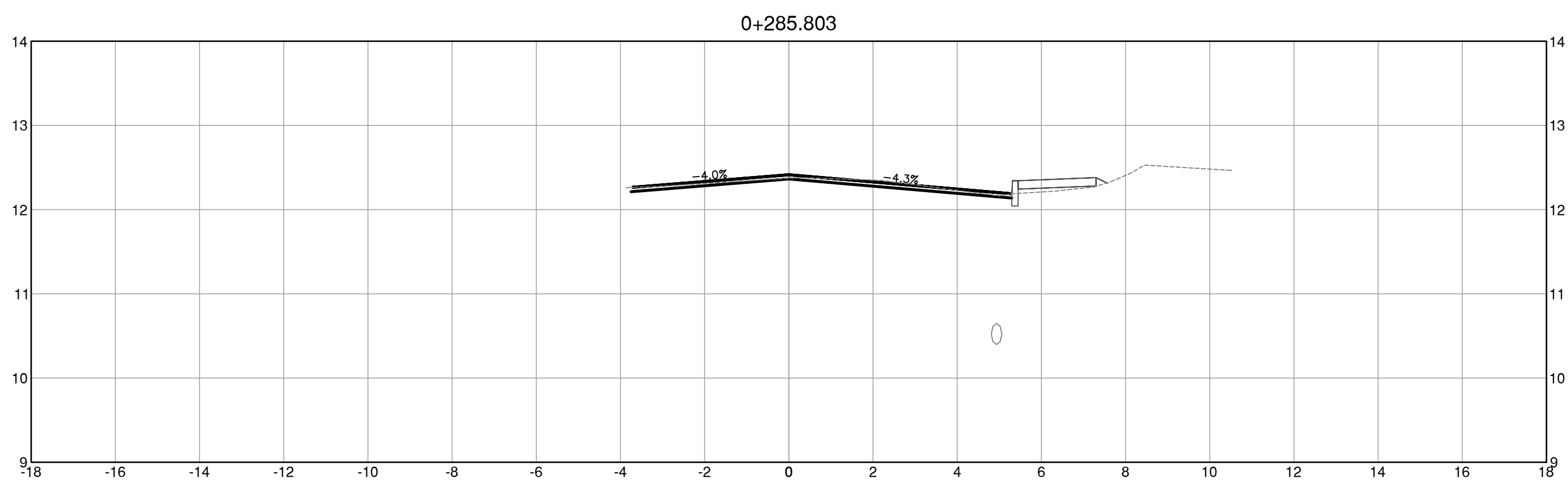
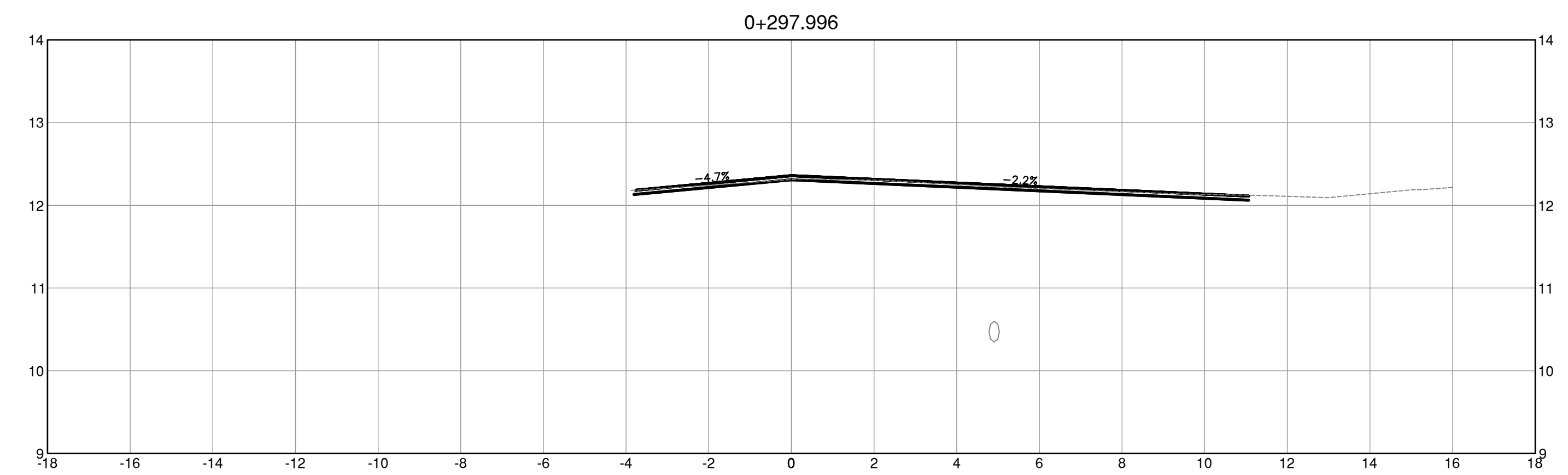
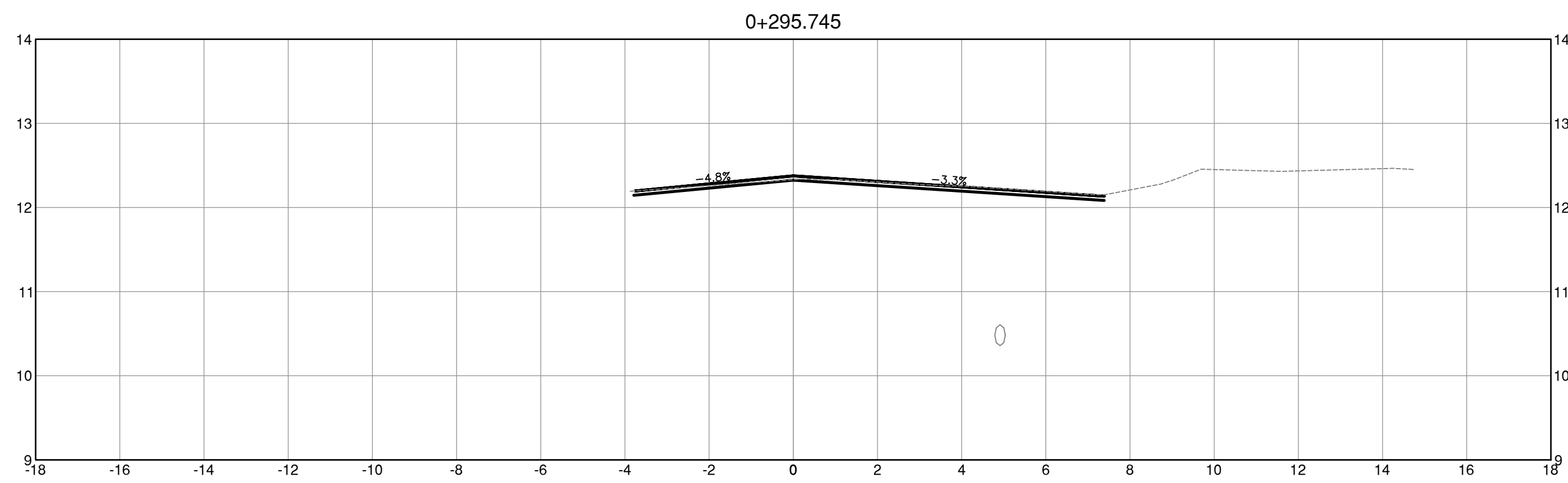
REVISIONS			
4			
3			
2			
1			
REVISION DESCRIPTION	DATE	INITIALS	APPR.



TOWN OF SIDNEY		
B.M. MON78H7244 & 78H7245	ELEV. 11.895m & 10.663m	
DESIGN: KW & CB	DRAWN: KW & CB	APPROVED: _____
SCALES: Hor. 1:100	Vert. 1:50	DATE: APR 2026

FIELD BOOK	91511
SHEET DWG. No.	11 of 18
FILE DWG. No.	755A

ISSUED FOR TENDER



NOTICE
 BC ICALL MUST BE COMPLETED FOR THE AREA SHOWN ON THIS DRAWING PRIOR TO ANY EXCAVATION. THIS PROCESS MUST BE REPEATED AT LEAST 72 HOURS PRIOR TO CONSTRUCTION.

NOTICE
 AN UNDERGROUND UTILITY SEARCH INCLUDING BC ICALL HAS BEEN COMPLETED FOR DESIGN PURPOSES FOR THE AREA SHOWN ON THIS DRAWING. IF ANY EXCAVATIONS TO BE DONE WITHIN OR OUTSIDE THE DRAWING LIMITS, THIS PROCESS MUST BE REPEATED AT LEAST 72 HOURS PRIOR TO CONSTRUCTION.
 TICKET # 20192217164




EXISTING		PROPOSED	
—	SANITARY SEWER	—	SANITARY SEWER
—	STORM DRAIN WATER	—	STORM DRAIN
—	MAIN	—	WATER MAIN
—	GAS LINE	—	GAS LINE
—	EDGE OF PAVEMENT	—	EDGE OF PAVEMENT
—	FACE OF CURB	—	FACE OF CURB
—	PROPERTY LINES	—	PROPERTY LINES
○	MANHOLE	○	MANHOLE
□	CATCH BASIN	□	CATCH BASIN
○	HYDROTEL POLE	○	HYDROTEL POLE
○	WATER METER	○	WATER METER
○	WATER VALVE	○	WATER VALVE
○	FIRE HYDRANT	○	FIRE HYDRANT

CURB & SIDEWALK

MCDONALD PARK ROAD Malaview Ave to Fire Lane#3 (Amelia Ave)

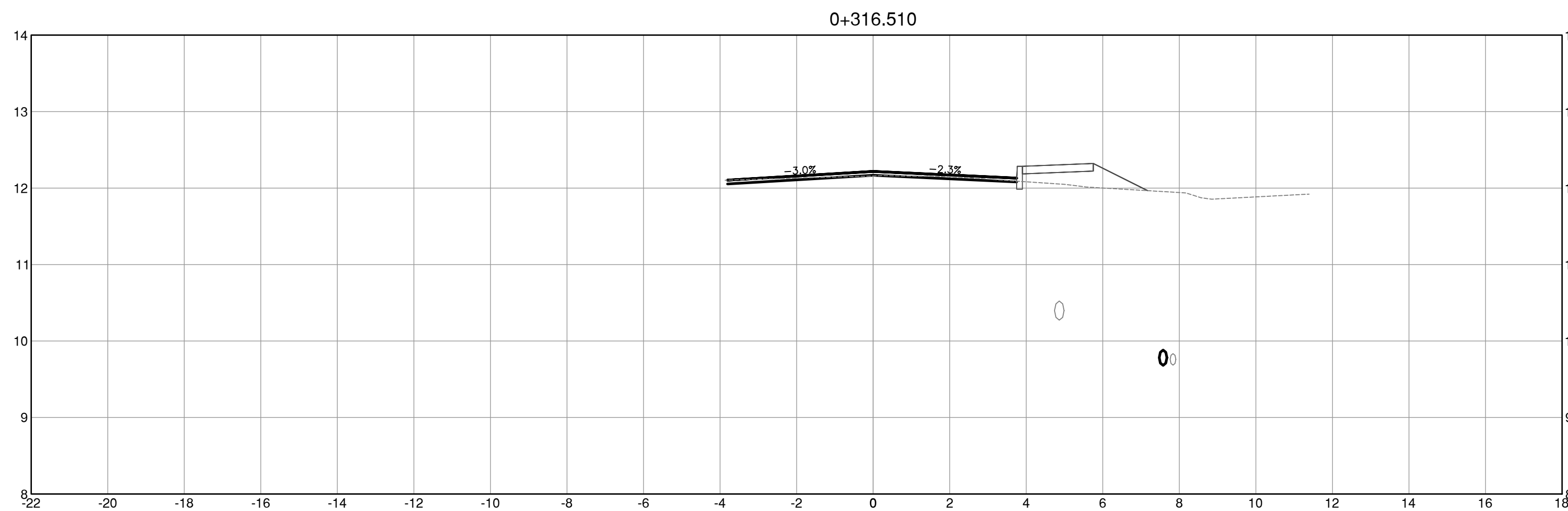
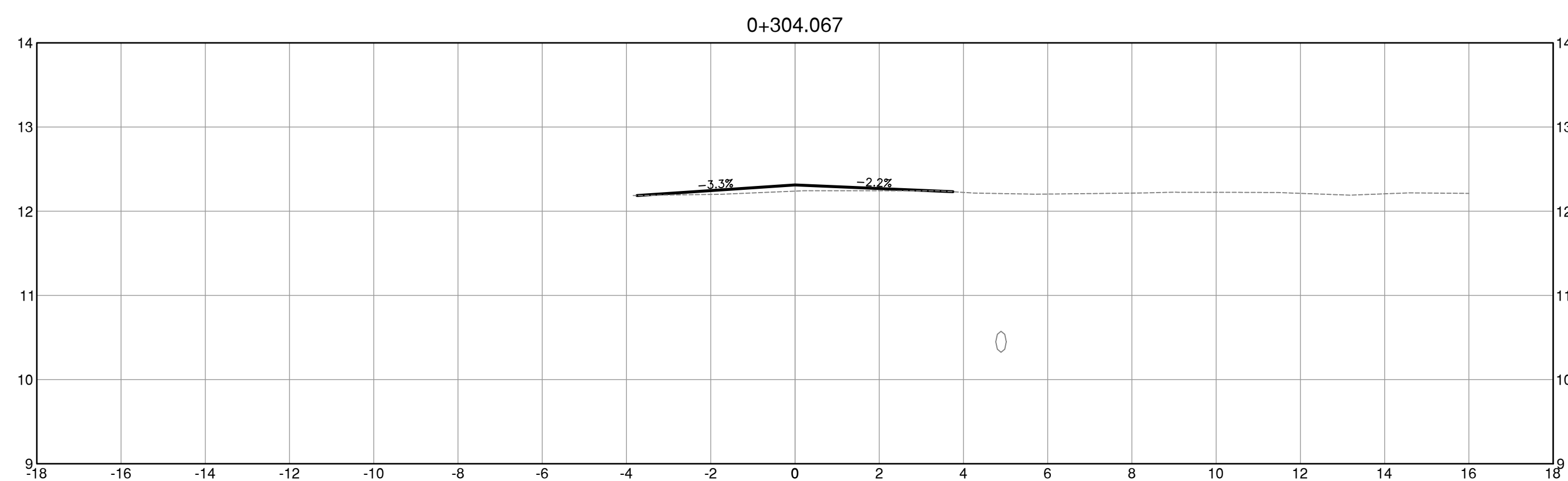
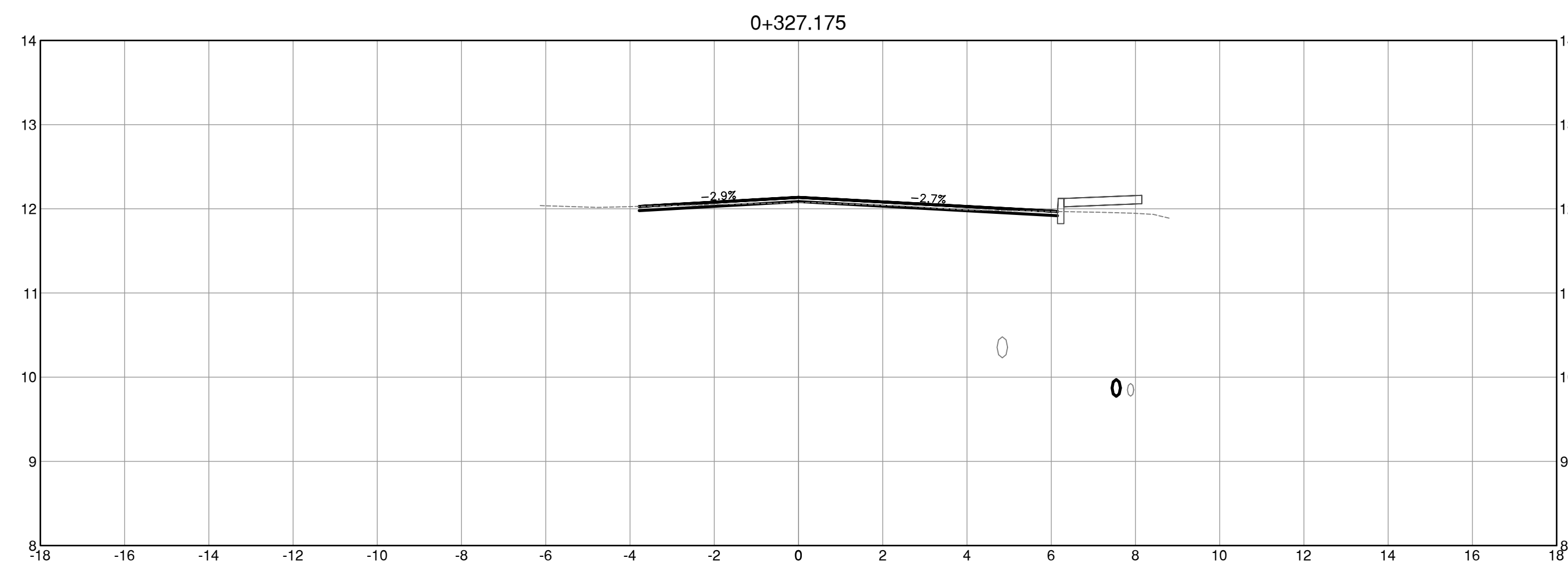
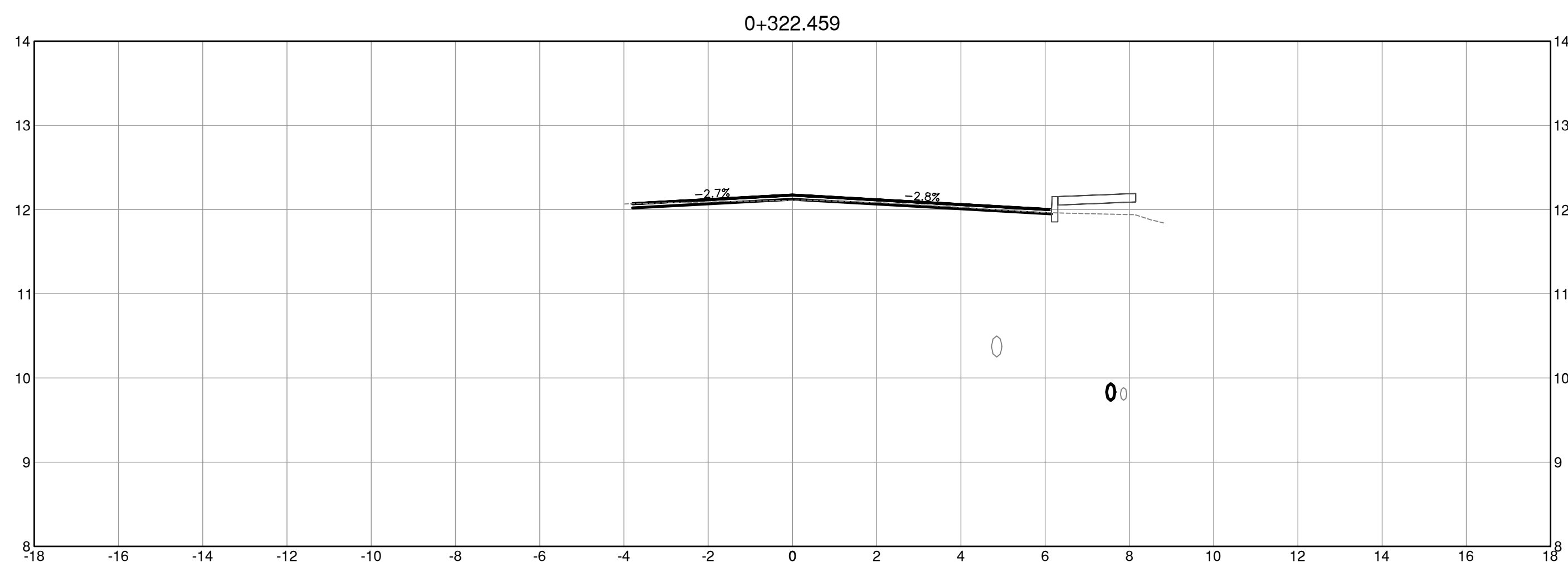
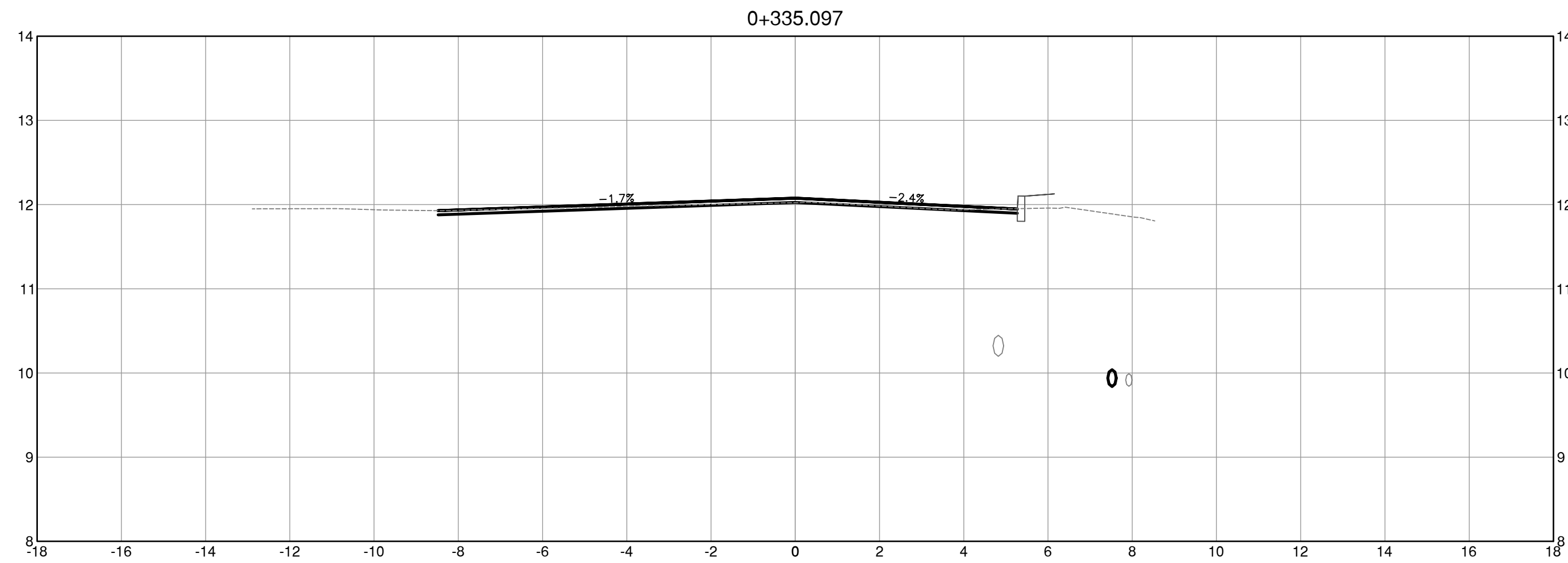
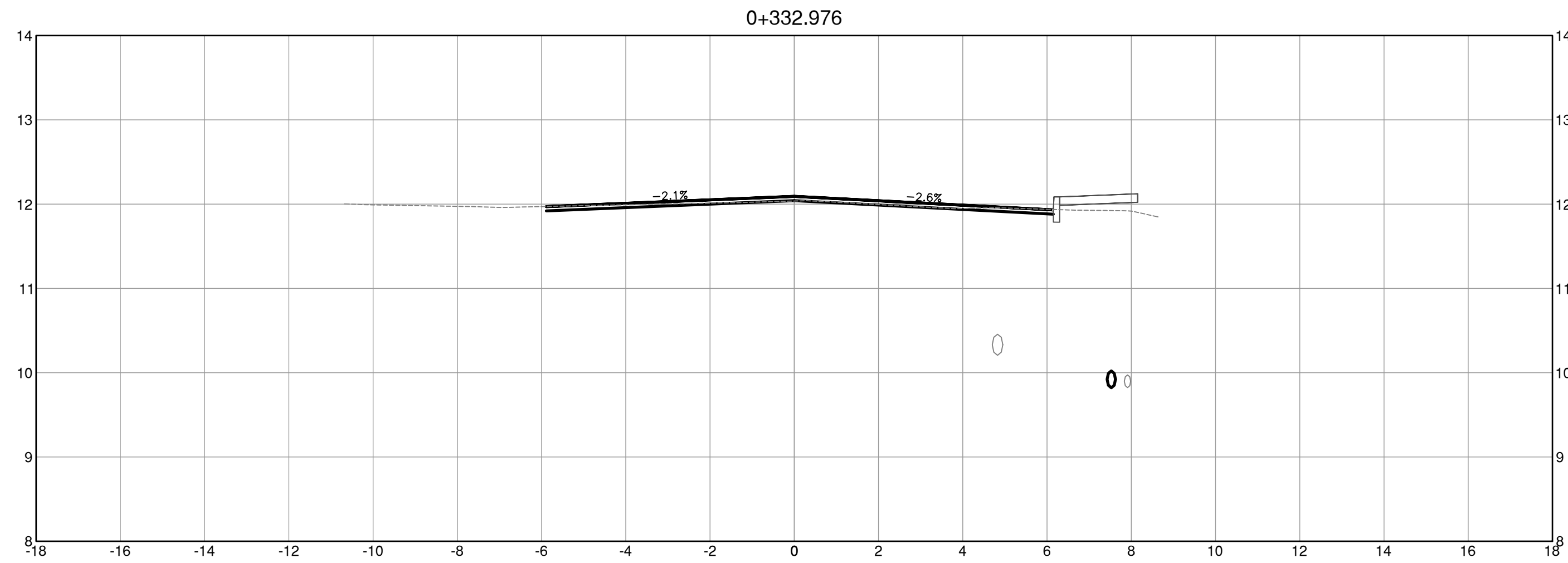
REVISIONS			
4			
3			
2			
1			
REVISION DESCRIPTION	DATE	INITIALS	APPR.



TOWN OF SIDNEY		
B.M. MON78H7244 & 78H7245	DRAWN: KW & CB	ELEV. 11.895m & 10.663m
DESIGN: KW & CB	APPROVED: _____	DATE: APR 2026
SCALES: Hor. 1:100	Vert. 1:50	

FIELD BOOK	91511
SHEET DWG. No.	12 of 18
FILE DWG. No.	755B

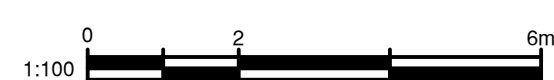
ISSUED FOR TENDER



NOTICE
BC 1CALL MUST BE COMPLETED FOR THE AREA SHOWN ON THIS DRAWING PRIOR TO ANY EXCAVATION. THIS PROCESS MUST BE REPEATED AT LEAST 72 HOURS PRIOR TO CONSTRUCTION.



NOTICE
AN UNDERGROUND UTILITY SEARCH INCLUDING BC 1CALL HAS BEEN COMPLETED FOR DESIGN PURPOSES FOR THE AREA SHOWN ON THIS DRAWING. IF ANY EXCAVATION IS TO BE DONE WITHIN OR OUTSIDE THE DRAWING LIMITS, THIS PROCESS MUST BE REPEATED AT LEAST 72 HOURS PRIOR TO CONSTRUCTION. TICKET # 20192217164



EXISTING		PROPOSED	
—	SANITARY SEWER	—	SANITARY SEWER
—	STORM DRAIN WATER	—	STORM DRAIN
—	MAIN	—	WATER MAIN
—	GAS LINE	—	GAS LINE
—	EDGE OF PAVEMENT	—	EDGE OF PAVEMENT
—	FACE OF CURB	—	FACE OF CURB
—	PROPERTY LINES	—	PROPERTY LINES
○	MANHOLE	○	MANHOLE
□	CATCH BASIN	□	CATCH BASIN
○	HYDROTEL POLE	○	HYDROTEL POLE
○	WATER METER	○	WATER METER
○	WATER VALVE	○	WATER VALVE
○	FIRE HYDRANT	○	FIRE HYDRANT

CURB & SIDEWALK

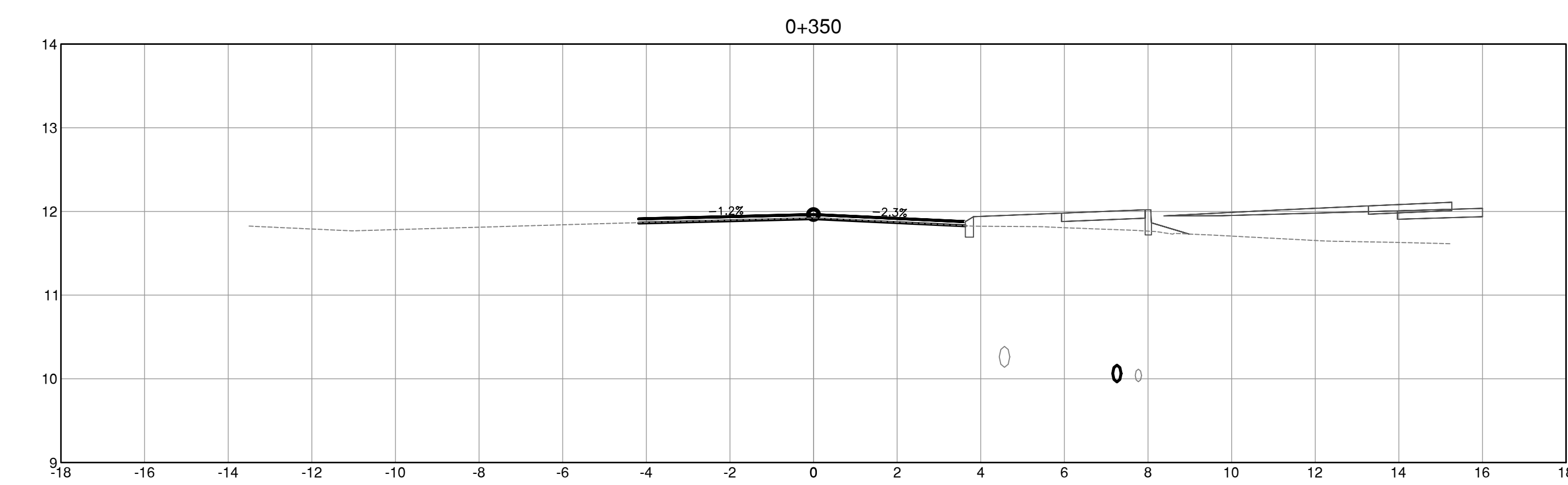
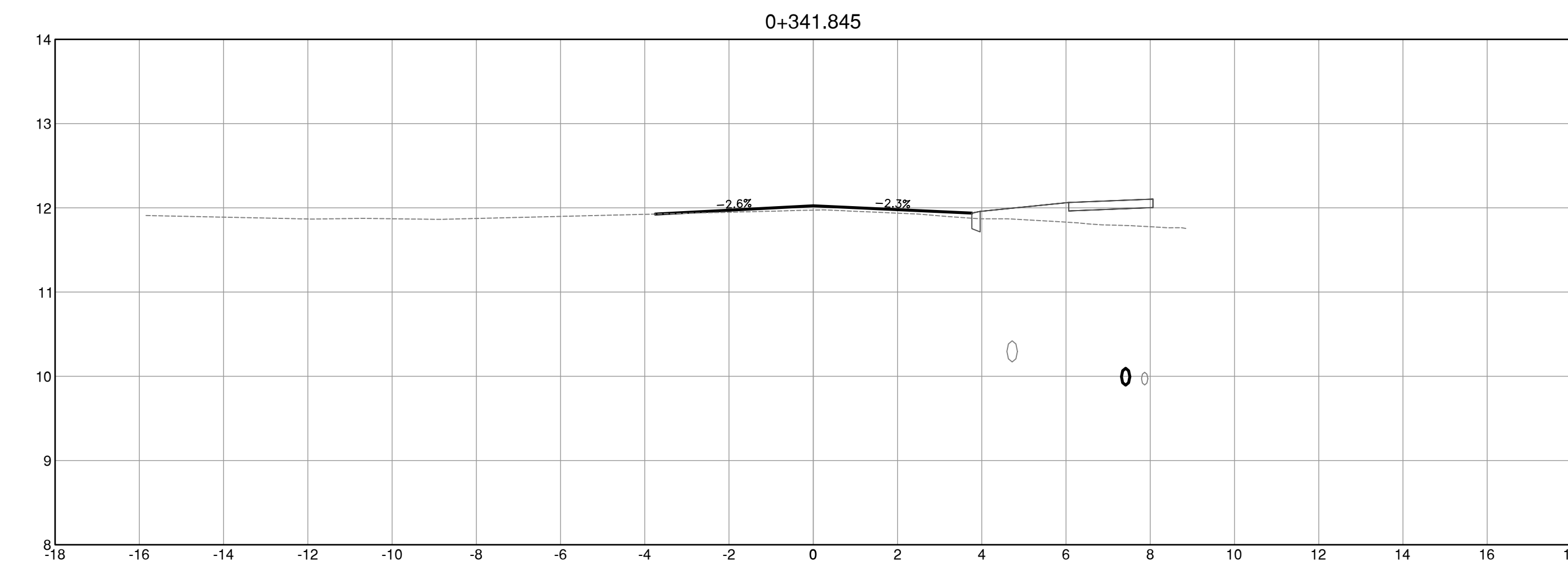
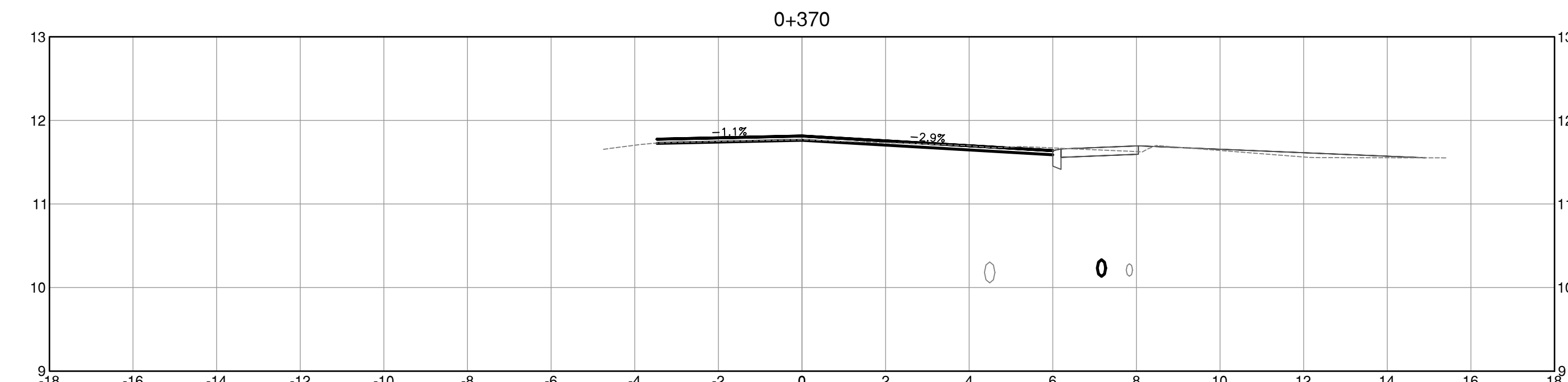
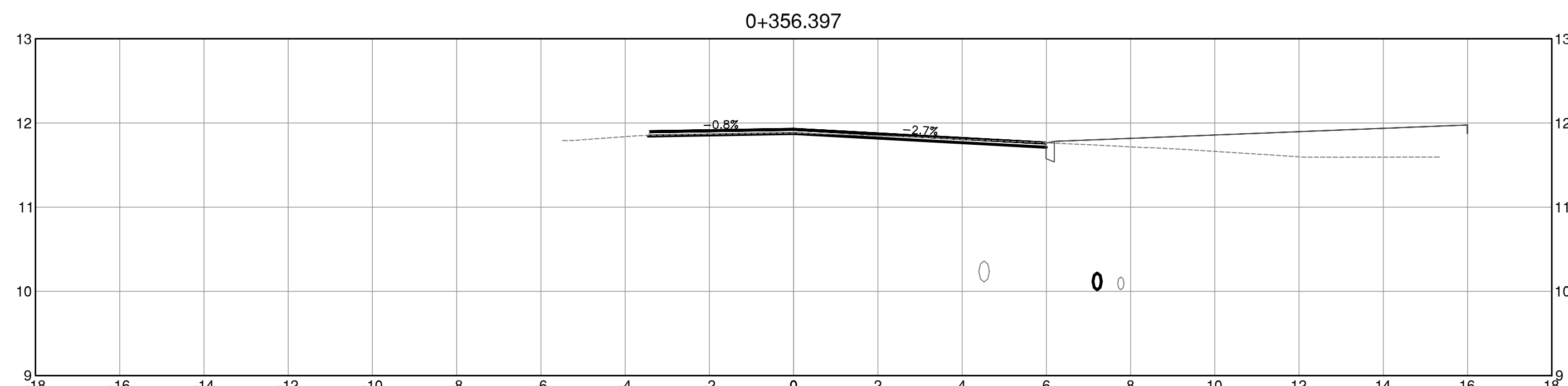
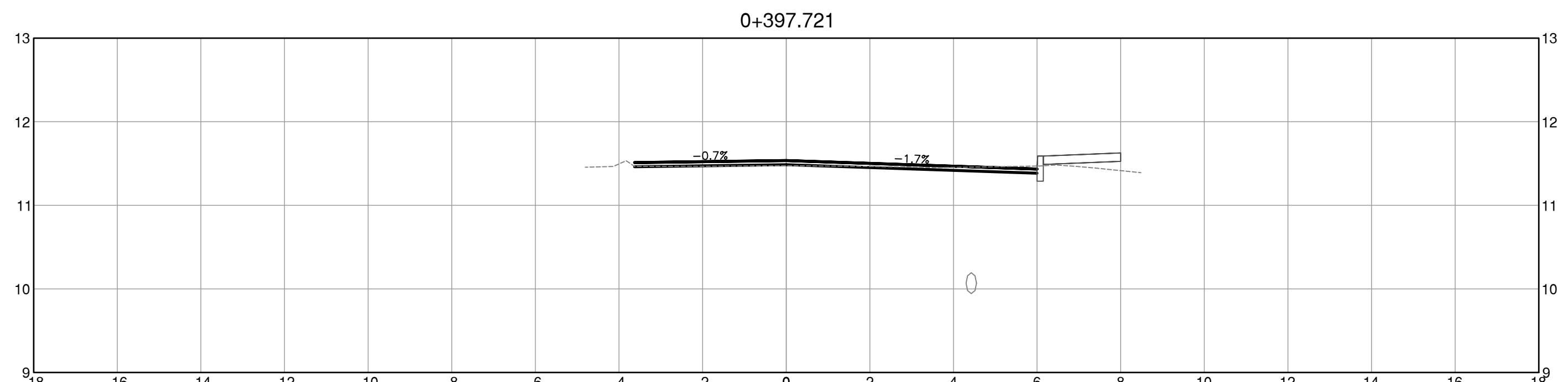
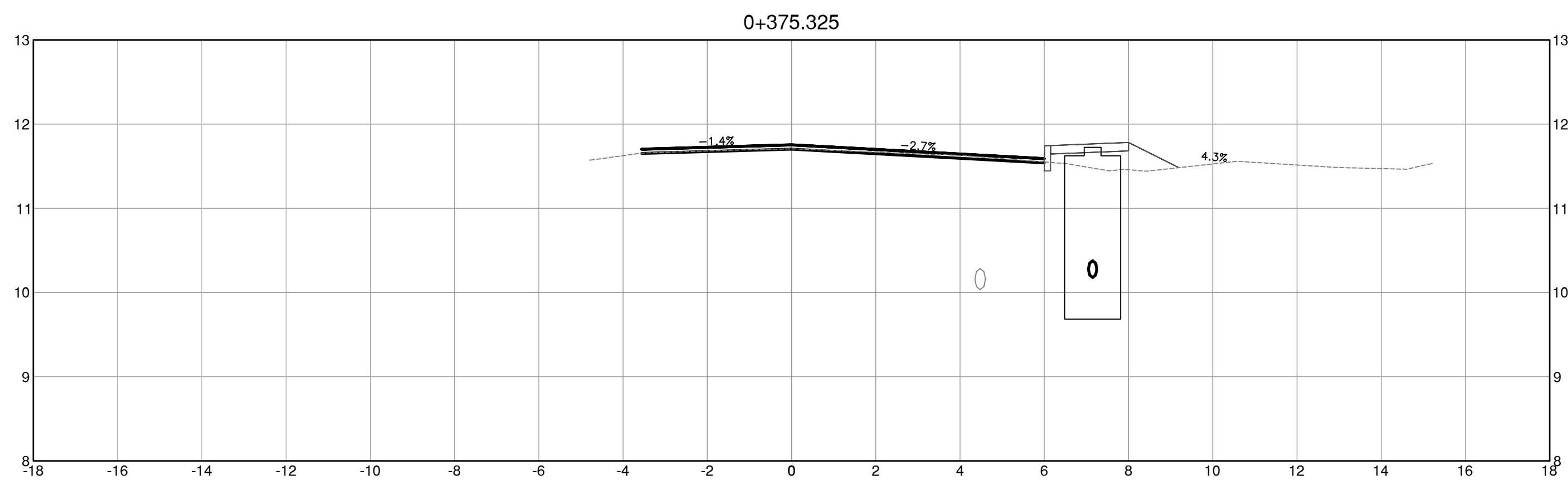
MCDONALD PARK ROAD
Fire Lane#3 (Amelia Ave) To Fire Lane# 4 (Calvin Ave W)

REVISIONS			
4			
3			
2			
1			
REVISION DESCRIPTION	DATE	INITIALS	APPR.



TOWN OF SIDNEY			FIELD BOOK	91511
DESIGN: KW & CB		DRAWN: KW & CB	ELEV. 11.895m & 10.663m	SHEET 13 of 18
SCALES: Hor. 1:100		Vert. 1:50	DATE: APR 2026	FILE DWG. No. 756

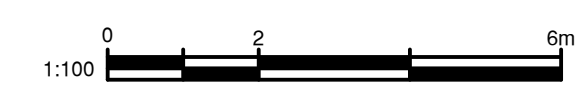
ISSUED FOR TENDER



NOTICE
 BC 1CALL MUST BE COMPLETED FOR THE AREA SHOWN ON THIS DRAWING PRIOR TO ANY EXCAVATION. THIS PROCESS MUST BE REPEATED AT LEAST 72 HOURS PRIOR TO CONSTRUCTION.



NOTICE
 AN UNDERGROUND UTILITY SEARCH INCLUDING BC 1CALL HAS BEEN COMPLETED FOR DESIGN PURPOSES FOR THE AREA SHOWN ON THIS DRAWING. IF ANY EXCAVATION IS TO BE DONE WITHIN OR OUTSIDE THE DRAWING LIMITS, THIS PROCESS MUST BE REPEATED AT LEAST 72 HOURS PRIOR TO CONSTRUCTION.
 TICKET # 20192217164



EXISTING		PROPOSED	
—	SANITARY SEWER	—	SANITARY SEWER
—	STORM DRAIN WATER	—	STORM DRAIN
—	MAIN	—	WATER MAIN
—	GAS LINE	—	GAS LINE
—	EDGE OF PAVEMENT	—	EDGE OF PAVEMENT
—	FACE OF CURB	—	FACE OF CURB
—	PROPERTY LINES	—	PROPERTY LINES
○	MANHOLE	○	MANHOLE
□	CATCH BASIN	□	CATCH BASIN
○	HYDROTEL POLE	○	HYDROTEL POLE
○	WATER METER	○	WATER METER
○	WATER VALVE	○	WATER VALVE
○	FIRE HYDRANT	○	FIRE HYDRANT

CURB & SIDEWALK

MCDONALD PARK ROAD

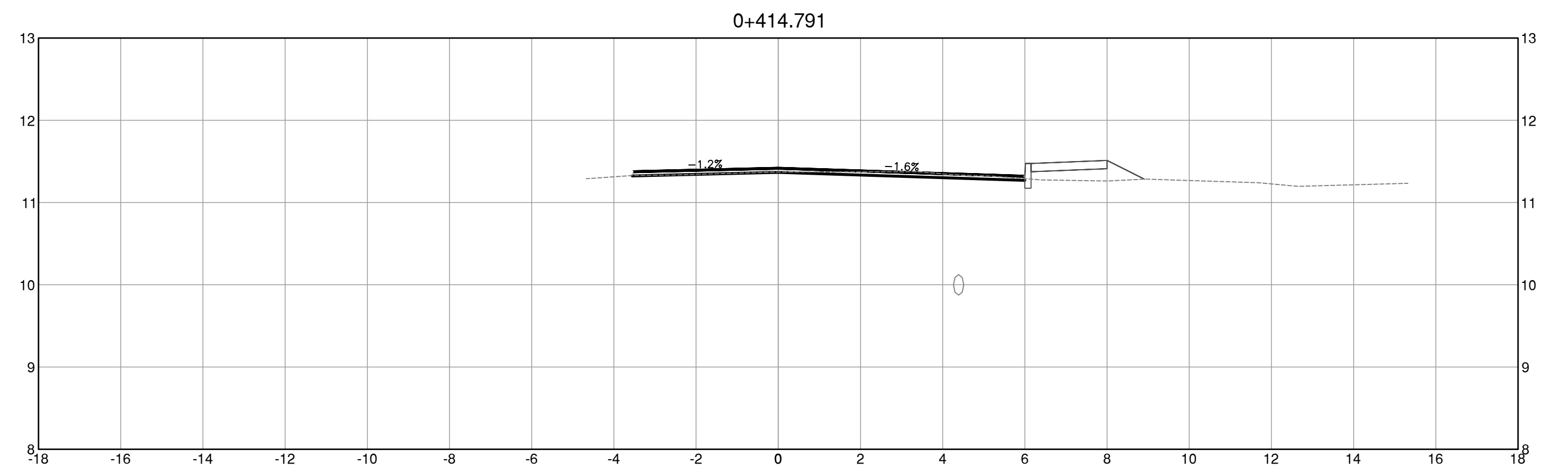
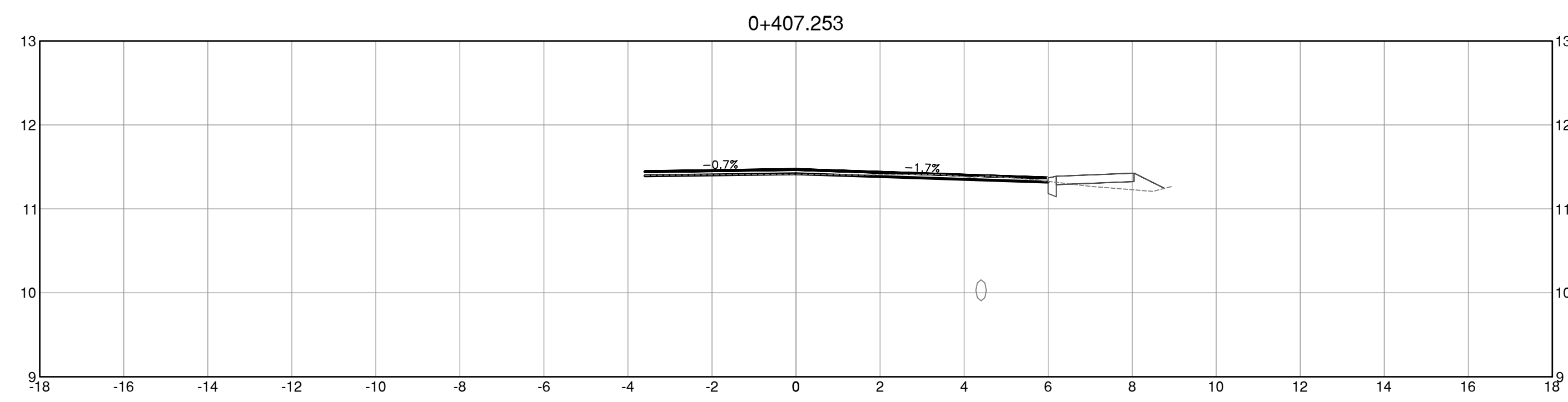
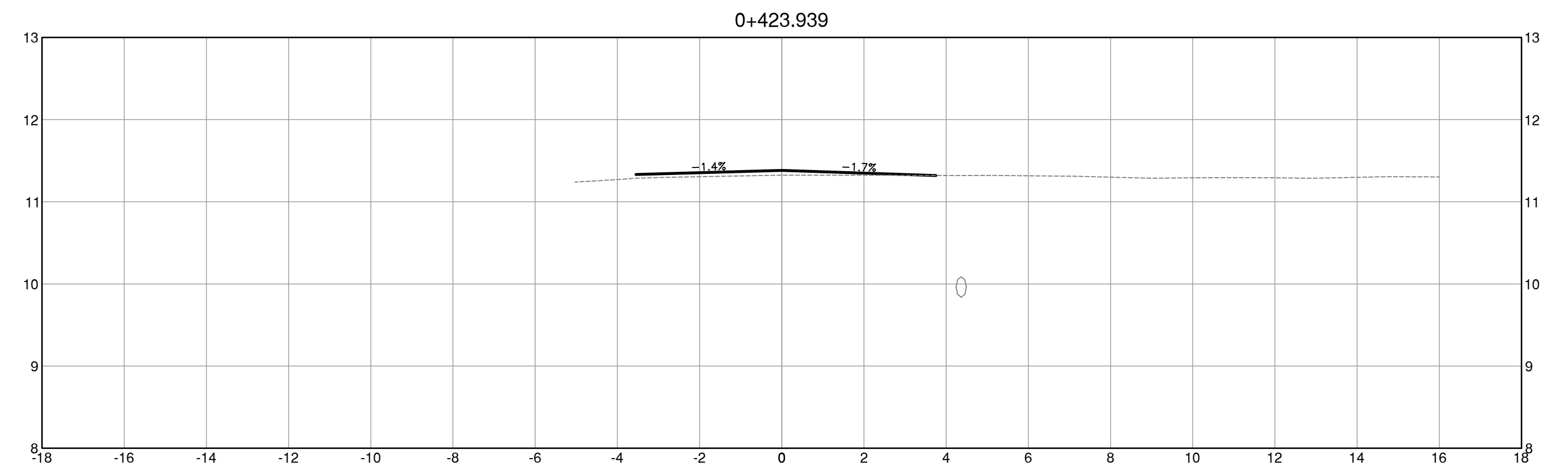
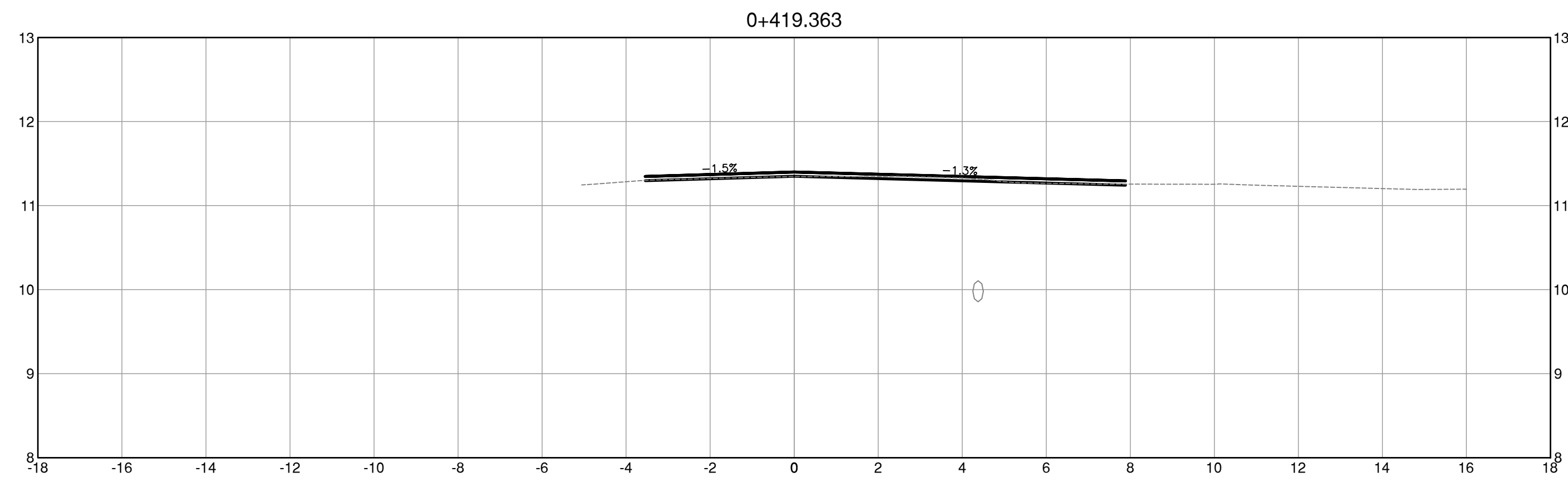
Fire Lane#3 (Amelia Ave) To Fire Lane# 4 (Calvin Ave W)

REVISIONS			
4			
3			
2			
1			
REVISION DESCRIPTION	DATE	INITIALS	APPR.



TOWN OF SIDNEY			FIELD BOOK	91511
DESIGN: KW & CB		DRAWN: KW & CB	ELEV. 11.895m & 10.663m	SHEET 14 of 18
APPROVED: _____		DATE: APR 2026	FILE DWG. No.	756A
SCALES: Hor. 1:100	Vert. 1:50			

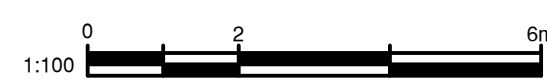
ISSUED FOR TENDER



NOTICE
 BC 1CALL MUST BE COMPLETED FOR THE AREA SHOWN ON THIS DRAWING PRIOR TO ANY EXCAVATION. THIS PROCESS MUST BE REPEATED AT LEAST 72 HOURS PRIOR TO CONSTRUCTION.



NOTICE
 AN UNDERGROUND UTILITY SEARCH INCLUDING BC 1CALL HAS BEEN COMPLETED FOR DESIGN PURPOSES FOR THE AREA SHOWN ON THIS DRAWING. IF ANY EXCAVATION IS TO BE DONE WITHIN OR OUTSIDE THE DRAWING LIMITS, THIS PROCESS MUST BE REPEATED AT LEAST 72 HOURS PRIOR TO CONSTRUCTION.
 TICKET # 20192217164



EXISTING		PROPOSED	
—	SANITARY SEWER	—	SANITARY SEWER
—	STORM DRAIN WATER	—	STORM DRAIN
—	MAIN	—	WATER MAIN
—	GAS LINE	—	GAS LINE
—	EDGE OF PAVEMENT	—	EDGE OF PAVEMENT
—	FACE OF CURB	—	FACE OF CURB
—	PROPERTY LINES	—	PROPERTY LINES
○	MANHOLE	○	MANHOLE
□	CATCH BASIN	□	CATCH BASIN
○	HYDROTEL POLE	○	HYDROTEL POLE
○	WATER METER	○	WATER METER
○	WATER VALVE	○	WATER VALVE
○	FIRE HYDRANT	○	FIRE HYDRANT

CURB & SIDEWALK

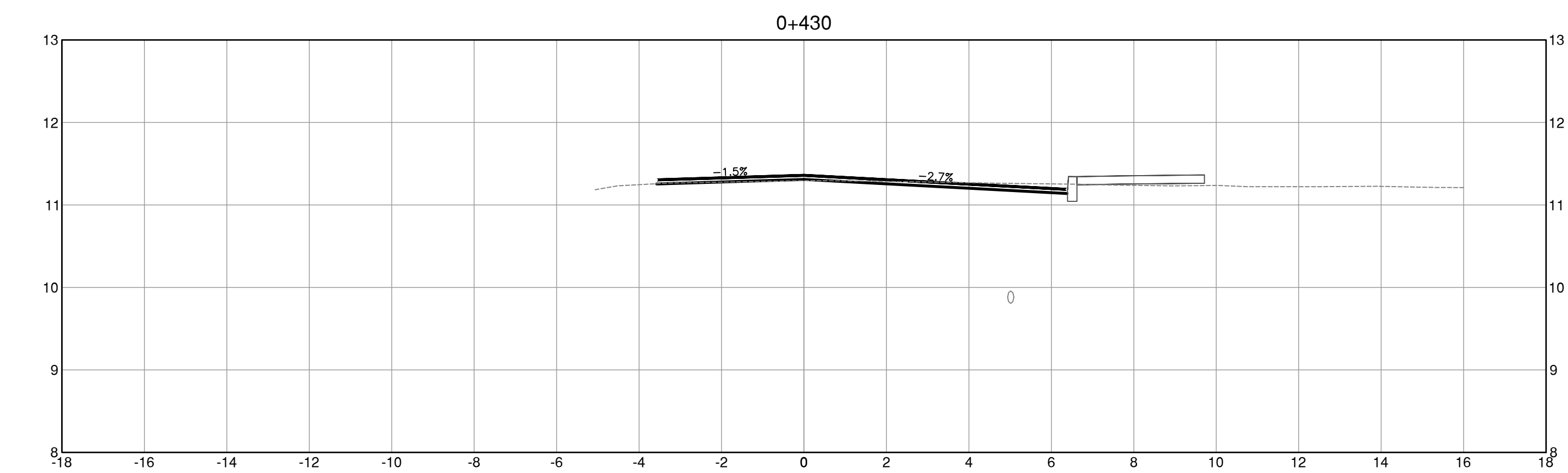
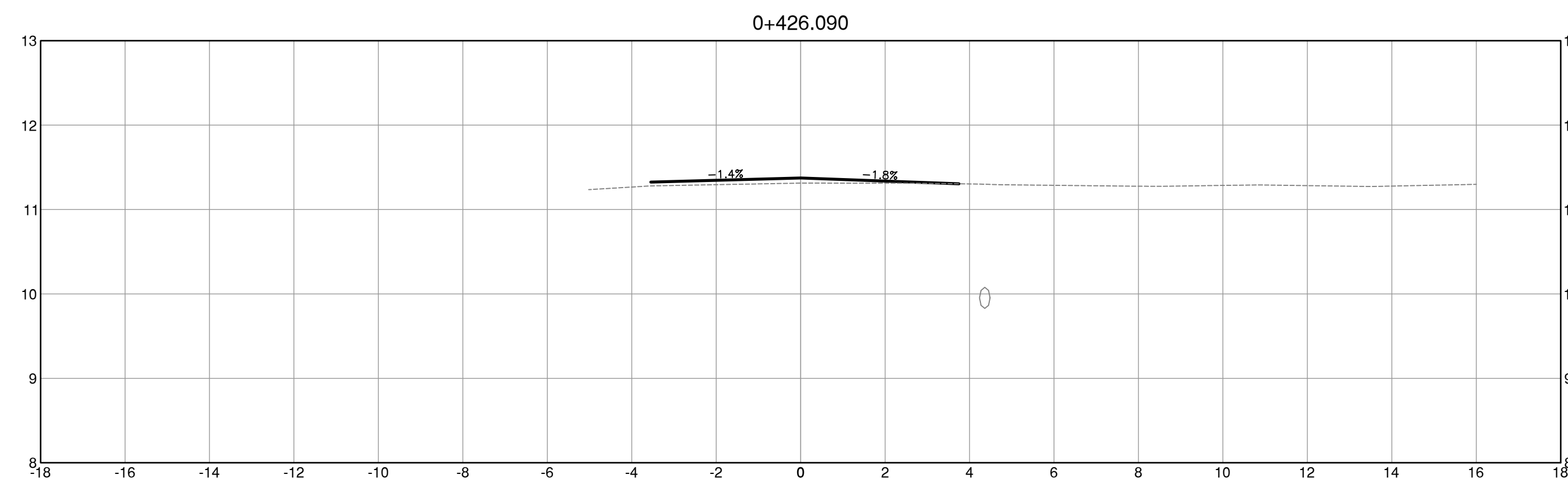
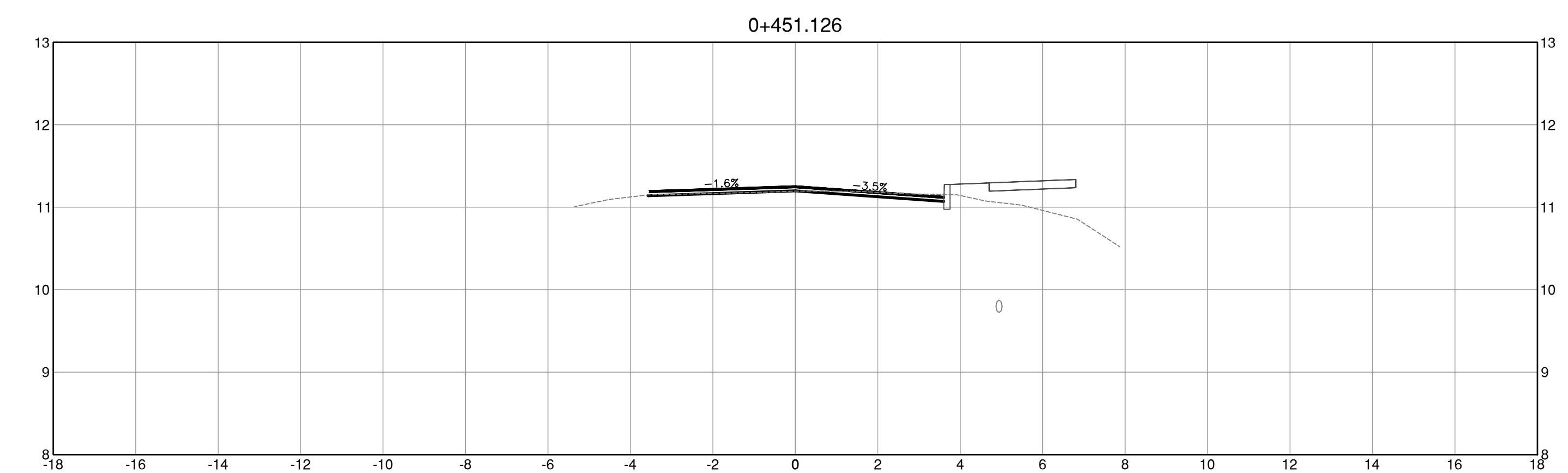
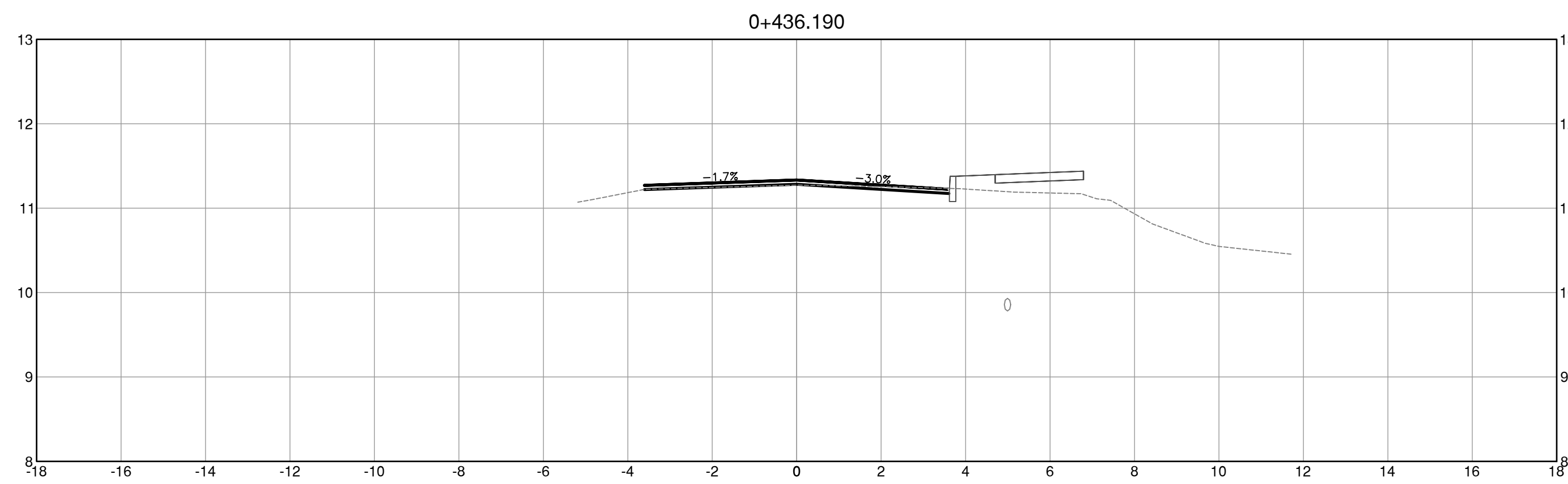
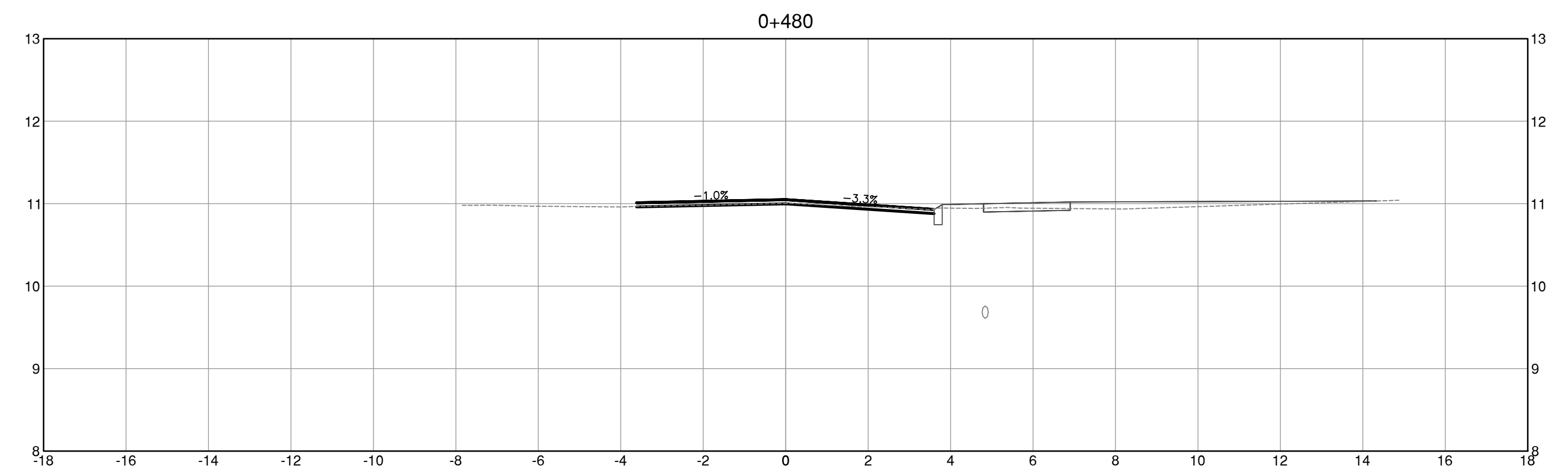
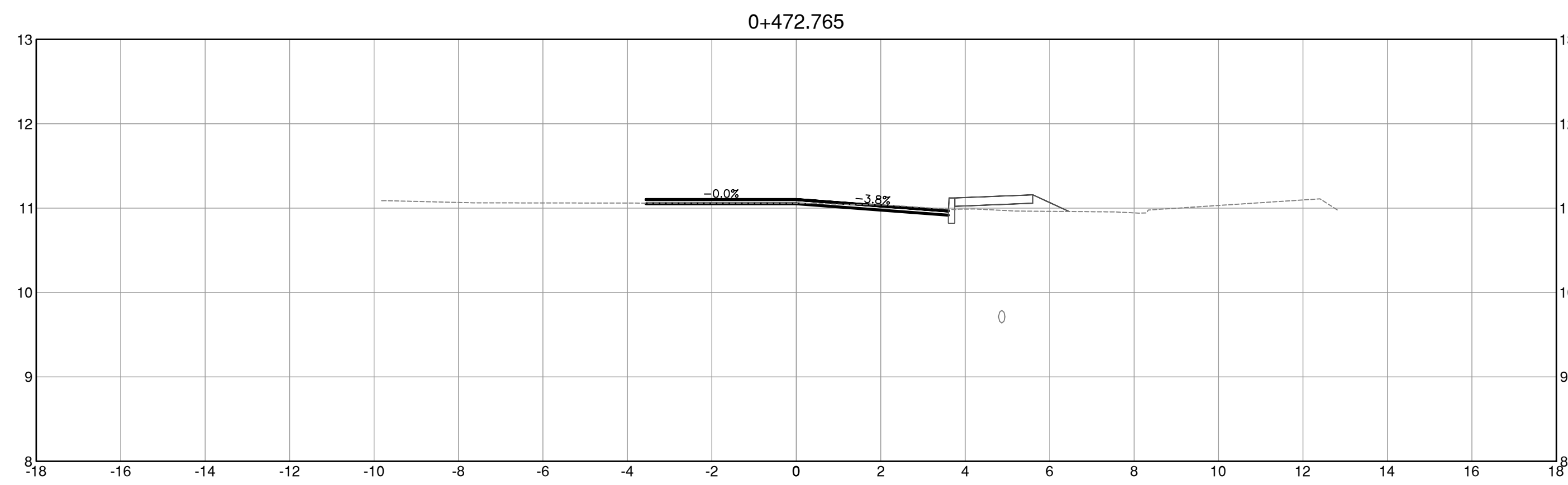
MCDONALD PARK ROAD
 Fire Lane#3 (Amelia Ave) To Fire Lane# 4 (Calvin Ave W)

REVISIONS			
4			
3			
2			
1			
REVISION DESCRIPTION	DATE	INITIALS	APPR.



TOWN OF SIDNEY			FIELD BOOK	91511
B.M. MON78H7244 & 78H7245	ELEV. 11.895m & 10.663m		SHEET	15 of 18
DESIGN: KW & CB	DRAWN: KW & CB	APPROVED: _____	FILE	756A
SCALES: Hor. 1:100	Vert. 1:50	DATE: APR 2026	DWG. No.	

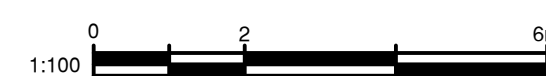
ISSUED FOR TENDER



NOTICE
BC 1CALL MUST BE COMPLETED FOR THE AREA SHOWN ON THIS DRAWING PRIOR TO ANY EXCAVATION. THIS PROCESS MUST BE REPEATED AT LEAST 72 HOURS PRIOR TO CONSTRUCTION.



NOTICE
AN UNDERGROUND UTILITY SEARCH INCLUDING BC 1CALL HAS BEEN COMPLETED FOR DESIGN PURPOSES FOR THE AREA SHOWN ON THIS DRAWING. IF ANY EXCAVATION IS TO BE DONE WITHIN OR OUTSIDE THE DRAWING LIMITS, THIS PROCESS MUST BE REPEATED AT LEAST 72 HOURS PRIOR TO CONSTRUCTION.
TICKET # 20192217164



EXISTING		PROPOSED	
—	SANITARY SEWER	—	SANITARY SEWER
—	STORM DRAIN WATER	—	STORM DRAIN
—	MAIN	—	WATER MAIN
—	GAS LINE	—	GAS LINE
—	EDGE OF PAVEMENT	—	EDGE OF PAVEMENT
—	FACE OF CURB	—	FACE OF CURB
—	PROPERTY LINES	—	PROPERTY LINES
⊙	MANHOLE	⊙	MANHOLE
□	CATCH BASIN	□	CATCH BASIN
⊕	HYDRANT POLE	⊕	HYDRANT POLE
⊕	WATER METER	⊕	WATER METER
⊕	WATER VALVE	⊕	WATER VALVE
⊕	FIRE HYDRANT	⊕	FIRE HYDRANT

CURB & SIDEWALK

MCDONALD PARK ROAD

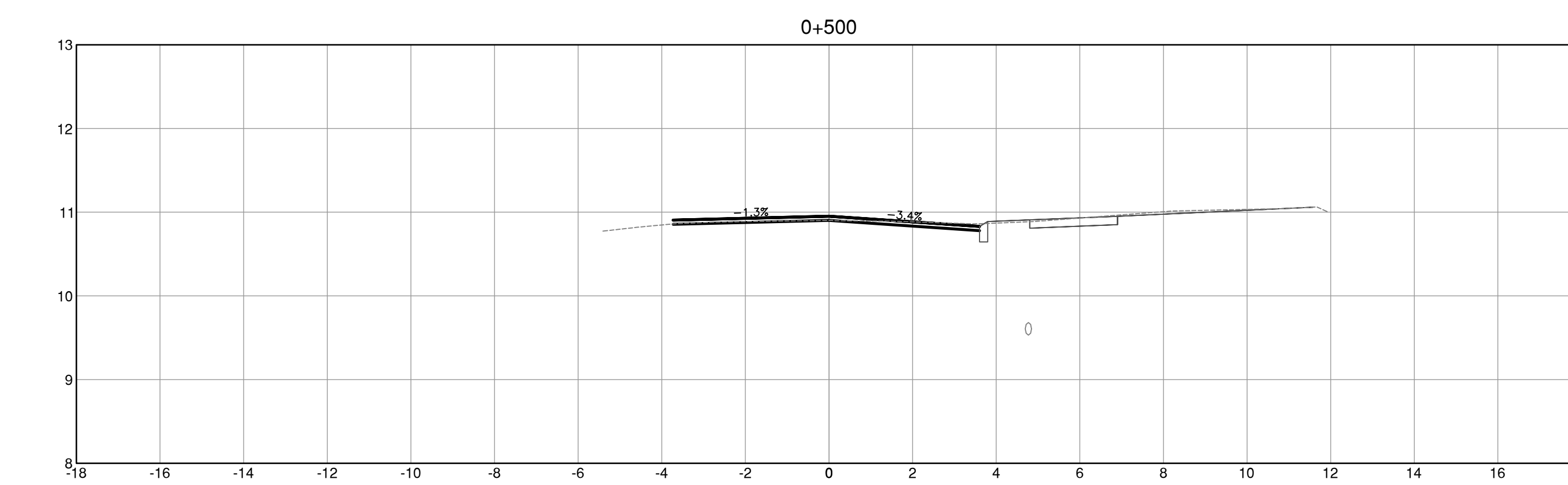
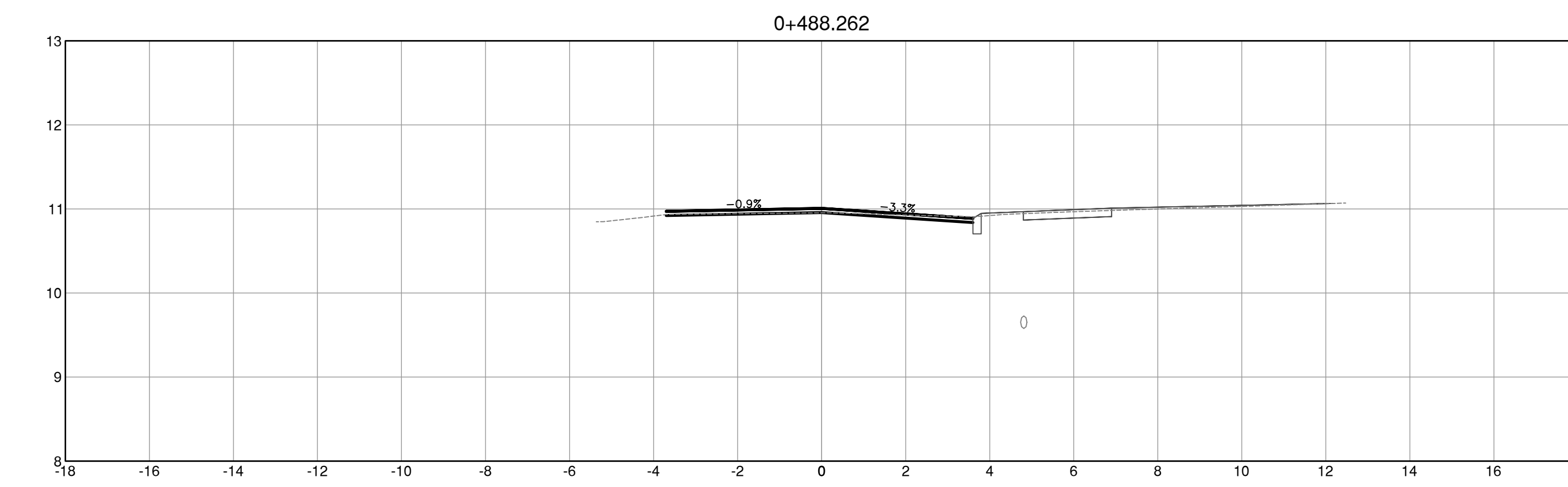
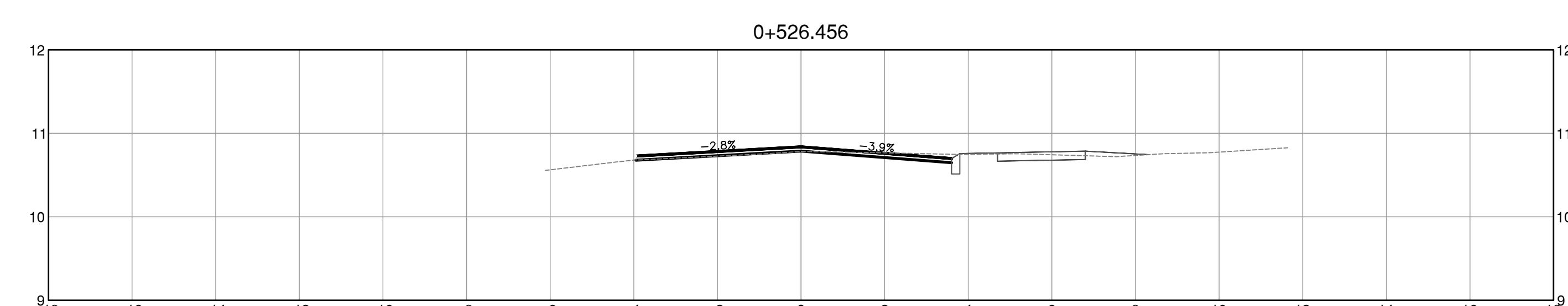
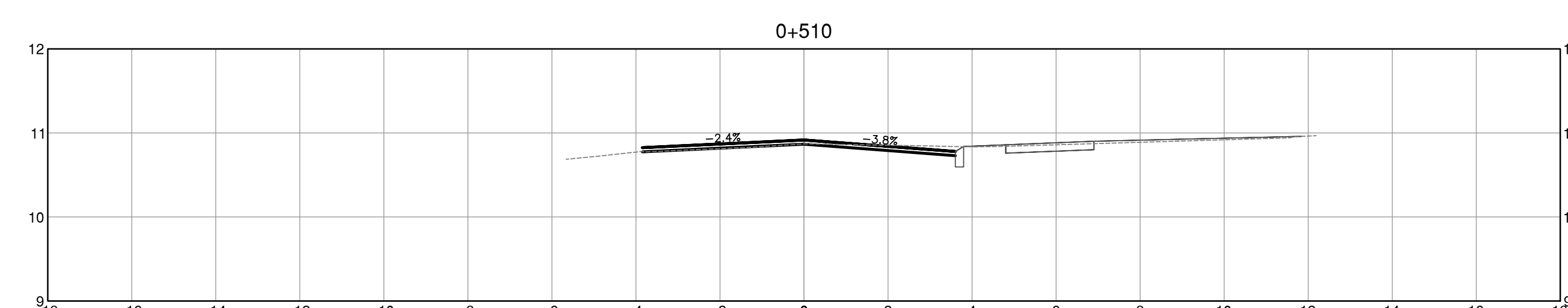
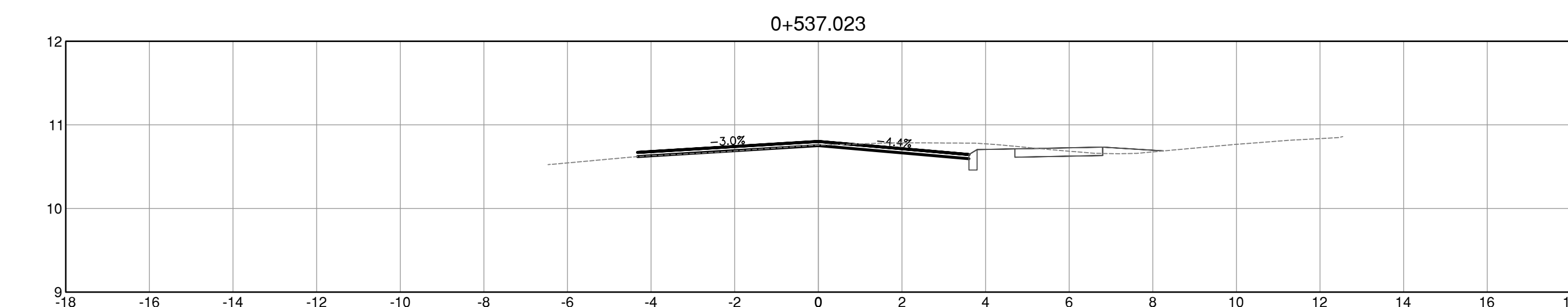
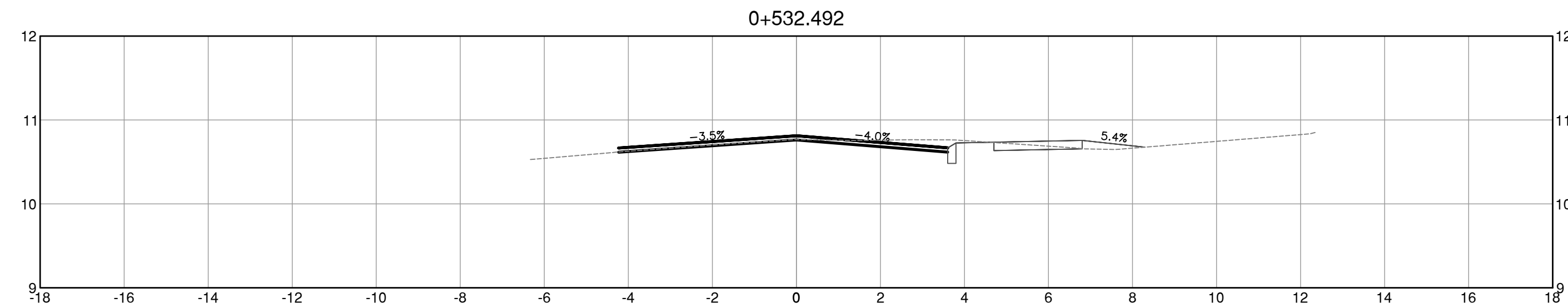
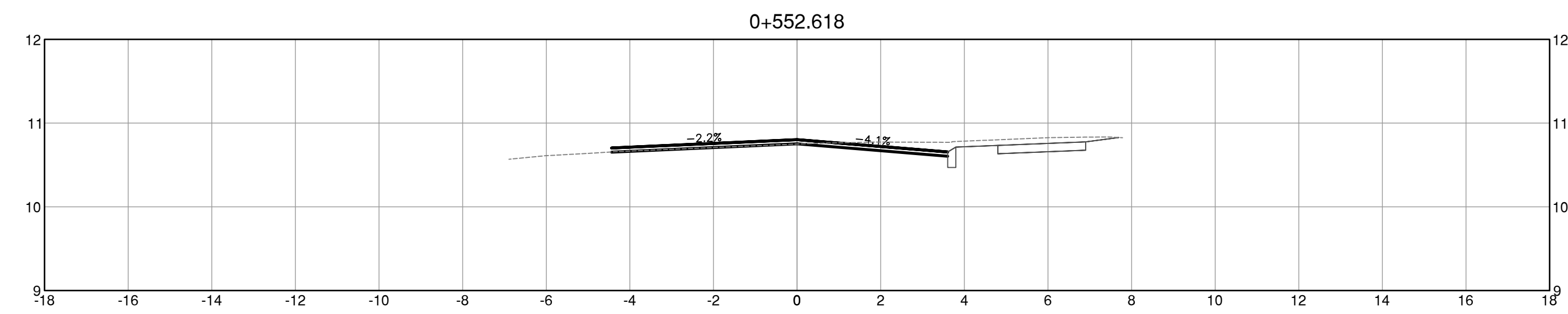
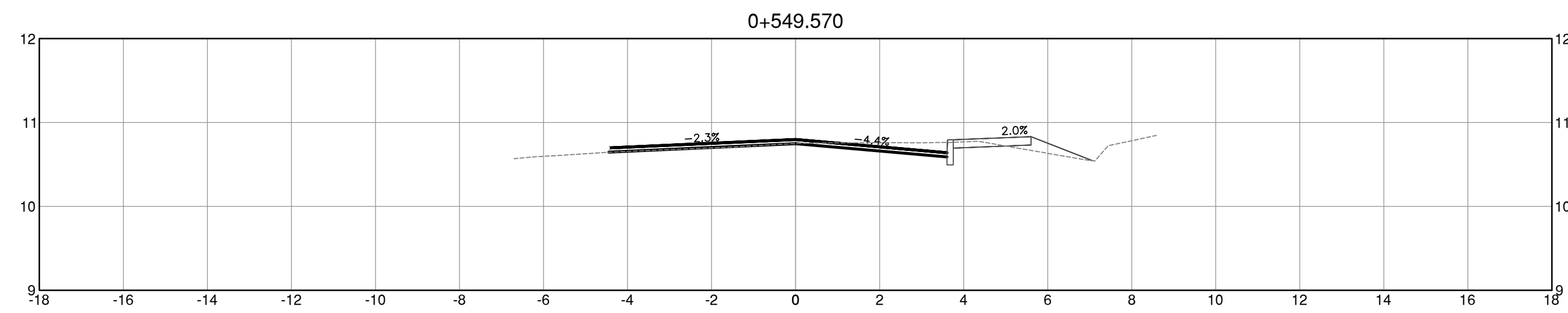
Fire Lane# 4 (Calvin Ave W) to McDonald Park Road Ped Overpass

REVISIONS			
4			
3			
2			
1			
REVISION DESCRIPTION	DATE	INITIALS	APPR.



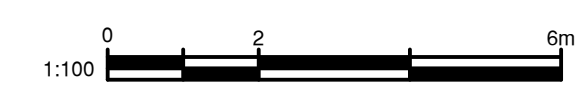
TOWN OF SIDNEY			FIELD BOOK	91511
B.M. MON78H7244 & 78H7245	ELEV. 11.895m & 10.663m		SHEET	16 of 18
DESIGN: KW & CB	DRAWN: KW & CB	APPROVED: _____	FILE	DWG. No. 757
SCALES: Hor. 1:100	Vert. 1:50	DATE: APR 2026		

ISSUED FOR TENDER



NOTICE
 AN UNDERGROUND UTILITY DESIGN INCLUDING BC 1CALL HAS BEEN COMPLETED FOR DESIGN PURPOSES FOR THE AREA SHOWN ON THIS DRAWING. IF ANY EXCAVATION IS TO BE DONE WITHIN OR OUTSIDE THE DRAWING LIMITS, THIS PROCESS MUST BE REPEATED AT LEAST 72 HOURS PRIOR TO CONSTRUCTION.
 TICKET # 20192217164

NOTICE
 BC 1CALL MUST BE COMPLETED FOR THE AREA SHOWN ON THIS DRAWING PRIOR TO ANY EXCAVATION. THIS PROCESS MUST BE REPEATED AT LEAST 72 HOURS PRIOR TO CONSTRUCTION.



EXISTING		PROPOSED	
—	SANITARY SEWER	—	SANITARY SEWER
—	STORM DRAIN WATER	—	STORM DRAIN
—	MAIN	—	WATER MAIN
—	GAS LINE	—	GAS LINE
—	EDGE OF PAVEMENT	—	EDGE OF PAVEMENT
—	FACE OF CURB	—	FACE OF CURB
—	PROPERTY LINES	—	PROPERTY LINES
○	MANHOLE	○	MANHOLE
□	CATCH BASIN	□	CATCH BASIN
○	HYDRANT POLE	○	HYDRANT POLE
○	WATER METER	○	WATER METER
○	WATER VALVE	○	WATER VALVE
○	FIRE HYDRANT	○	FIRE HYDRANT

CURB & SIDEWALK

MCDONALD PARK ROAD

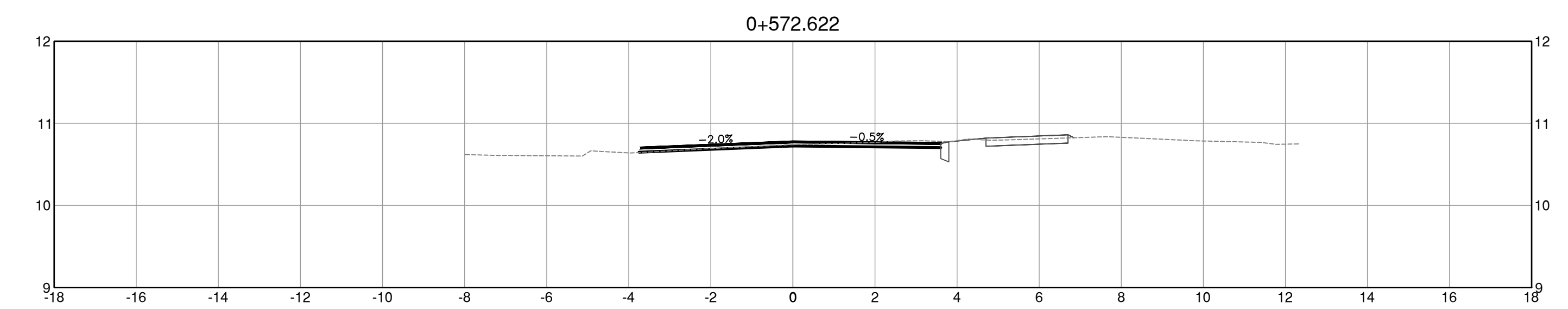
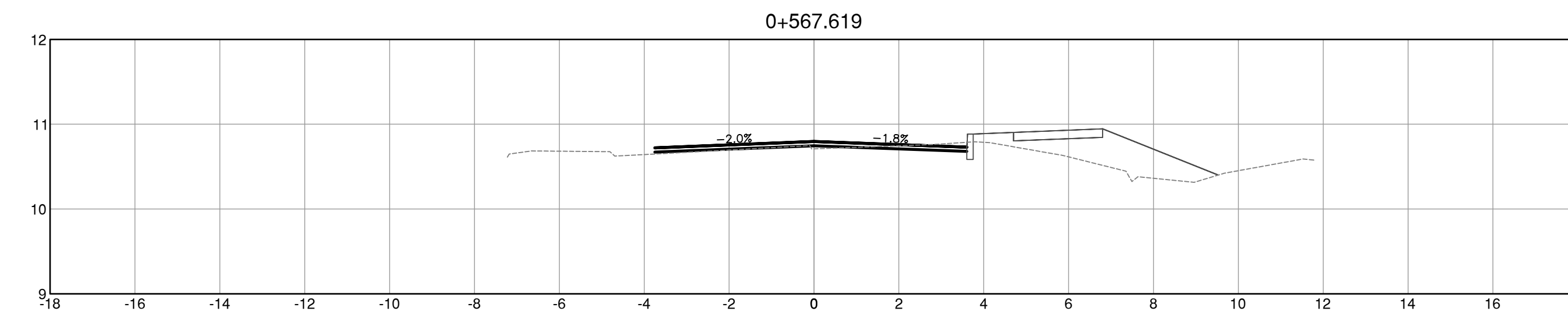
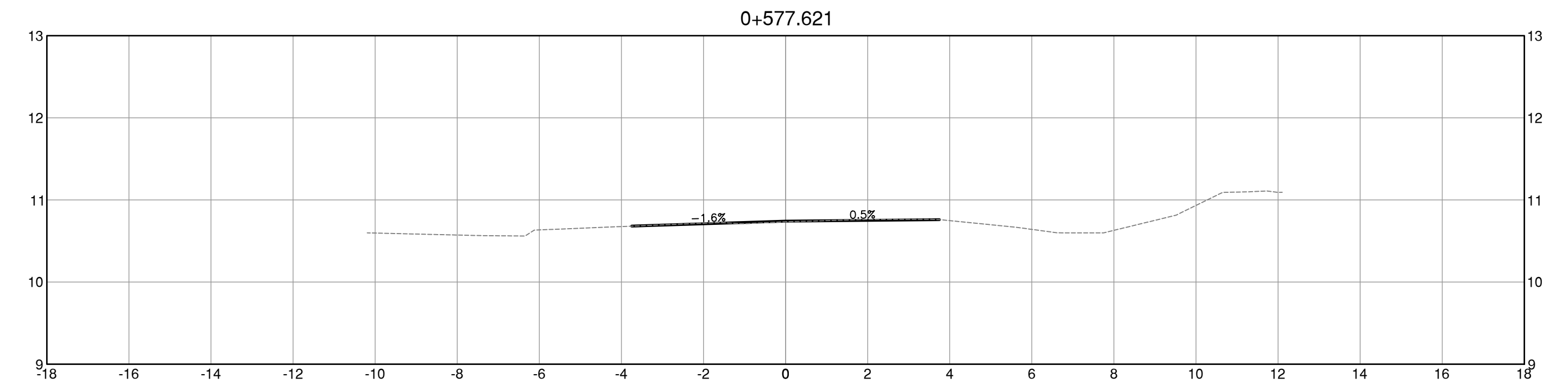
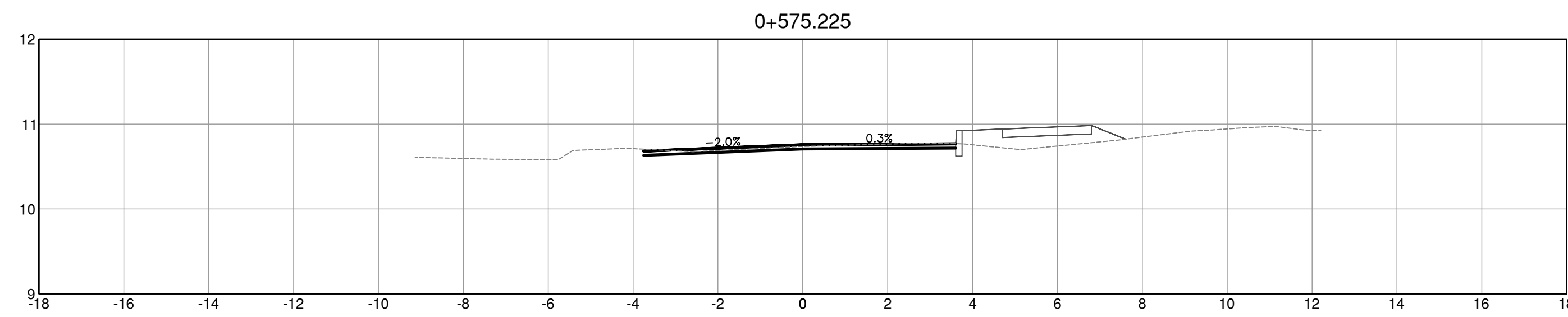
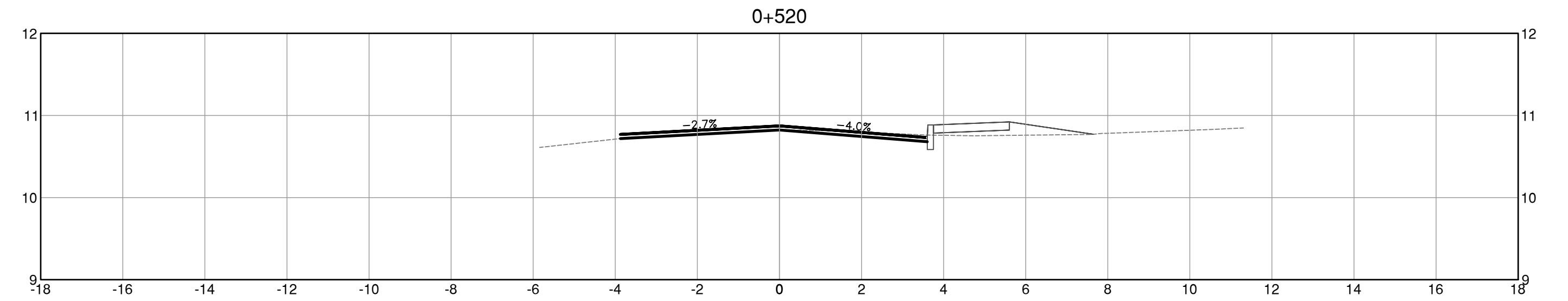
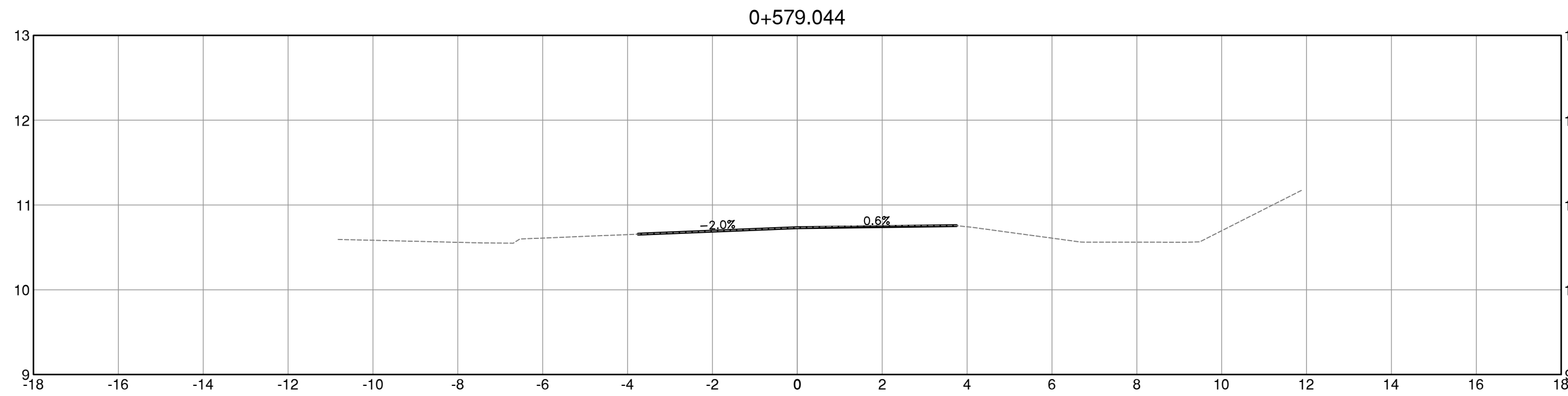
Fire Lane# 4 (Calvin Ave W) to McDonald Park Road Ped Overpass

REVISIONS			
4			
3			
2			
1			
REVISION DESCRIPTION	DATE	INITIALS	APPR.

TOWN OF SIDNEY			FIELD BOOK	91511
DESIGN: KW & CB		DRAWN: KW & CB	ELEV. 11.895m & 10.663m	SHEET 17 of 18
APPROVED: _____		DATE: APR 2026	FILE DWG. No.	757A
SCALES: Hor. 1:100	Vert. 1:50			

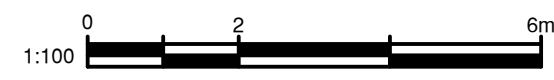


ISSUED FOR TENDER



NOTICE
BC 1CALL MUST BE COMPLETED FOR THE AREA SHOWN ON THIS DRAWING PRIOR TO ANY EXCAVATION. THIS PROCESS MUST BE REPEATED AT LEAST 72 HOURS PRIOR TO CONSTRUCTION.

NOTICE
AN UNDERGROUND UTILITY SEARCH INCLUDING BC 1CALL HAS BEEN COMPLETED FOR DESIGN PURPOSES FOR THE AREA SHOWN ON THIS DRAWING. IF ANY EXCAVATION IS TO BE DONE WITHIN OR OUTSIDE THE DRAWING LIMITS, THIS PROCESS MUST BE REPEATED AT LEAST 72 HOURS PRIOR TO CONSTRUCTION.
TICKET # 20192217164



EXISTING		PROPOSED	
—	SANITARY SEWER	—	SANITARY SEWER
—	STORM DRAIN WATER	—	STORM DRAIN
—	MAIN	—	WATER MAIN
—	GAS LINE	—	GAS LINE
—	EDGE OF PAVEMENT	—	EDGE OF PAVEMENT
—	FACE OF CURB	—	FACE OF CURB
—	PROPERTY LINES	—	PROPERTY LINES
○	MANHOLE	○	MANHOLE
□	CATCH BASIN	□	CATCH BASIN
○	HYDRANT POLE	○	HYDRANT POLE
○	WATER METER	○	WATER METER
○	WATER VALVE	○	WATER VALVE
○	FIRE HYDRANT	○	FIRE HYDRANT

CURB & SIDEWALK

MCDONALD PARK ROAD

Fire Lane# 4 (Calvin Ave W) to McDonald Park Road Ped Overpass

REVISIONS			
4			
3			
2			
1			
REVISION DESCRIPTION	DATE	INITIALS	APPR.



TOWN OF SIDNEY			FIELD BOOK	91511
B.M. MON78H7244 & 78H7245	ELEV. 11.895m & 10.663m		SHEET	18 of 18
DESIGN: KW & CB	DRAWN: KW & CB	APPROVED: _____	FILE	757B
SCALES Hor. 1:100	Vert. 1:50	DATE: APR 2026	DWG. No.	

ISSUED FOR TENDER