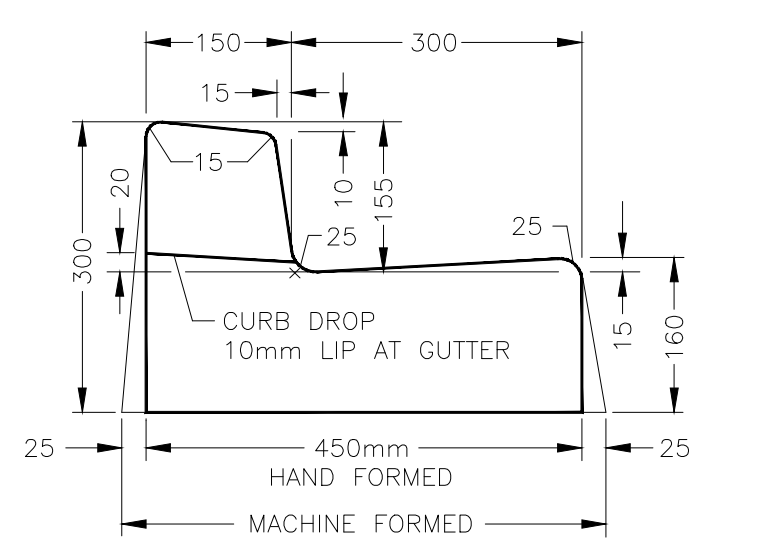
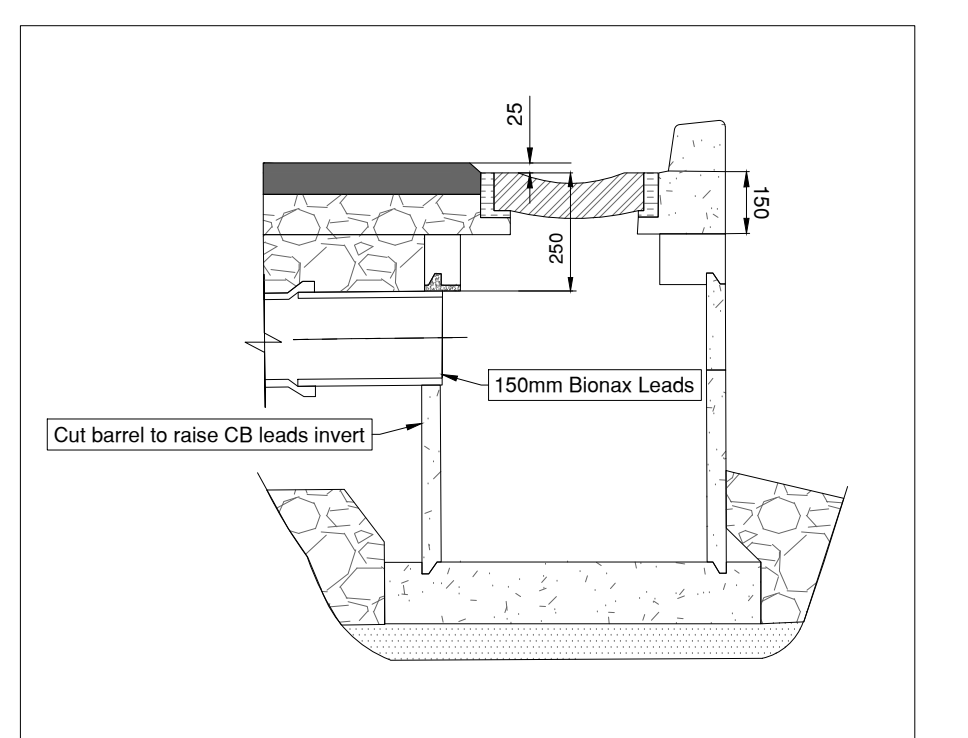


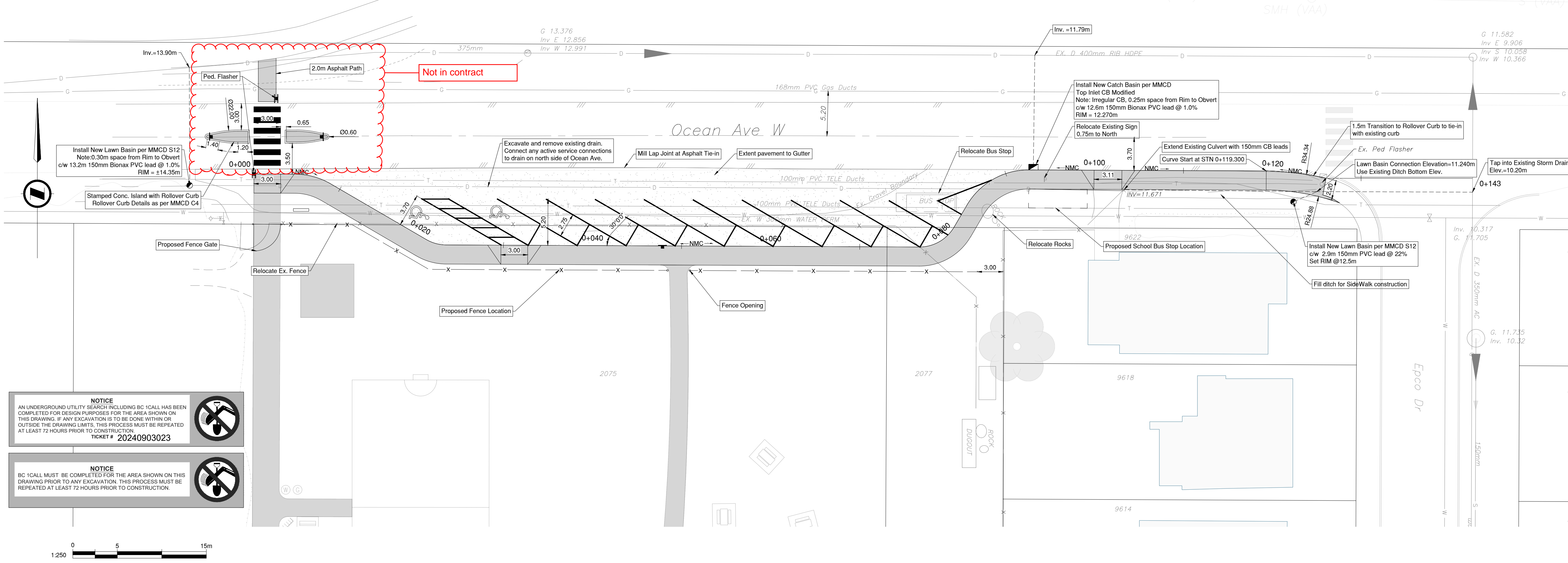
**LAWN DRAINS  
MMCD S12**



**NON-MOUNTABLE  
MMCD C4**

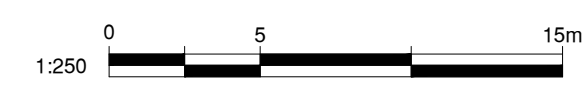


**TOP INLET CATCH BASIN  
MODIFIED**



**NOTICE**  
AN UNDERGROUND UTILITY SEARCH INCLUDING BC 1CALL HAS BEEN COMPLETED FOR DESIGN PURPOSES FOR THE AREA SHOWN ON THIS DRAWING. IF ANY EXCAVATION IS TO BE DONE WITHIN OR OUTSIDE THE DRAWING LIMITS, THIS PROCESS MUST BE REPEATED AT LEAST 72 HOURS PRIOR TO CONSTRUCTION.  
TICKET # 20240903023

**NOTICE**  
BC 1CALL MUST BE COMPLETED FOR THE AREA SHOWN ON THIS DRAWING PRIOR TO ANY EXCAVATION. THIS PROCESS MUST BE REPEATED AT LEAST 72 HOURS PRIOR TO CONSTRUCTION.



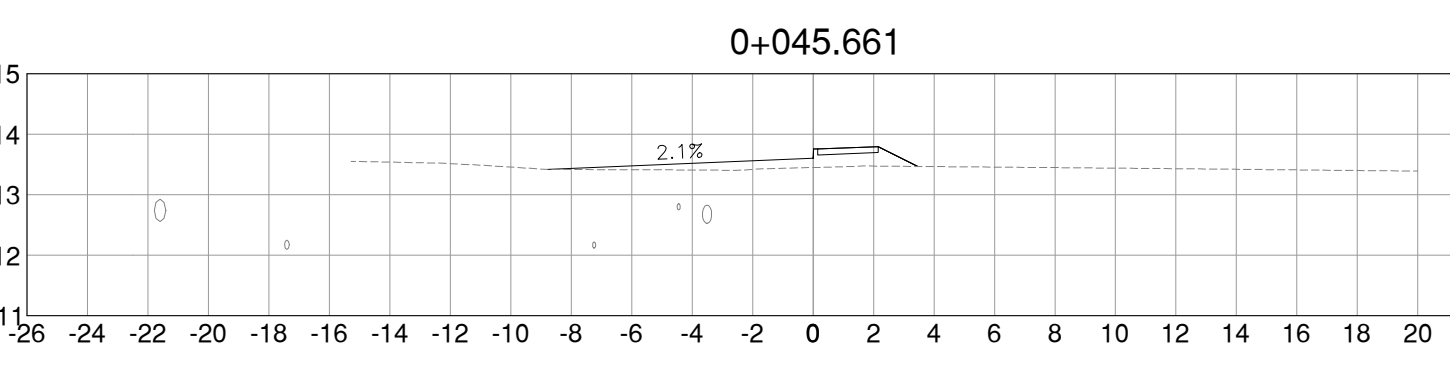
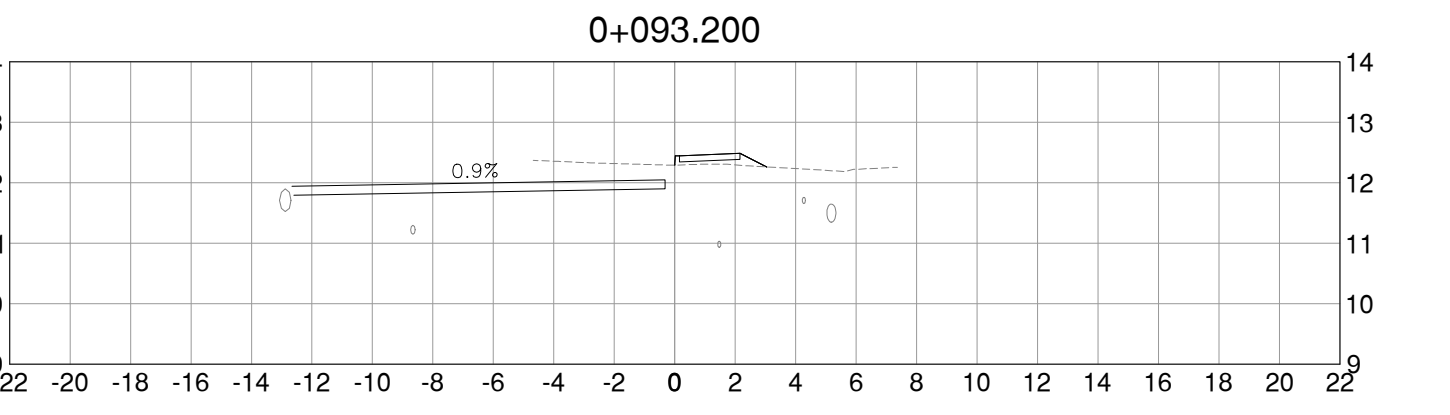
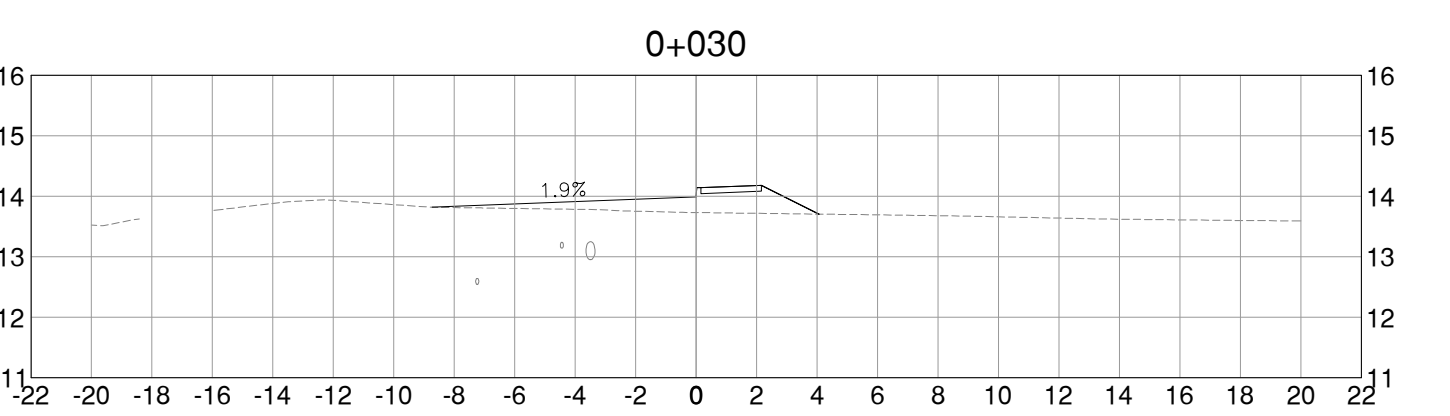
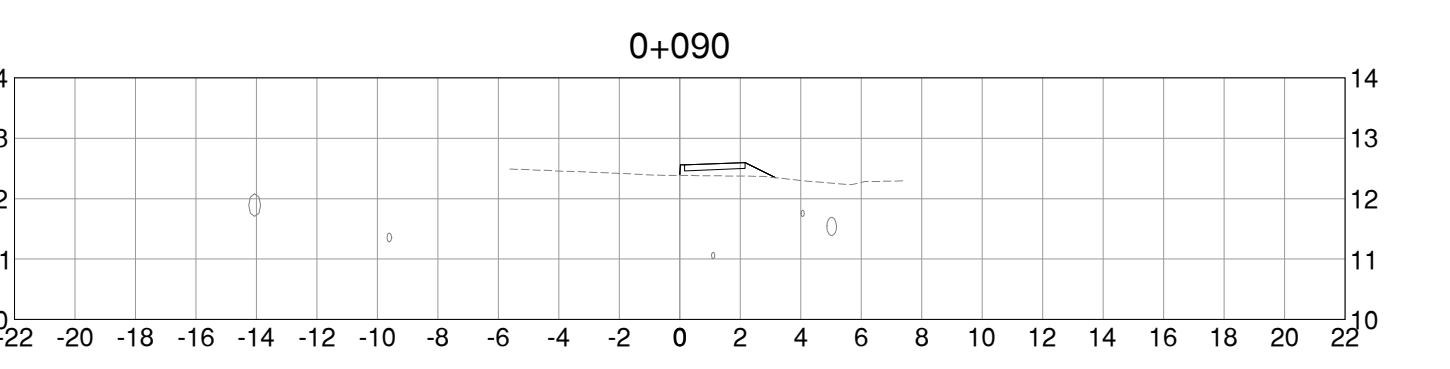
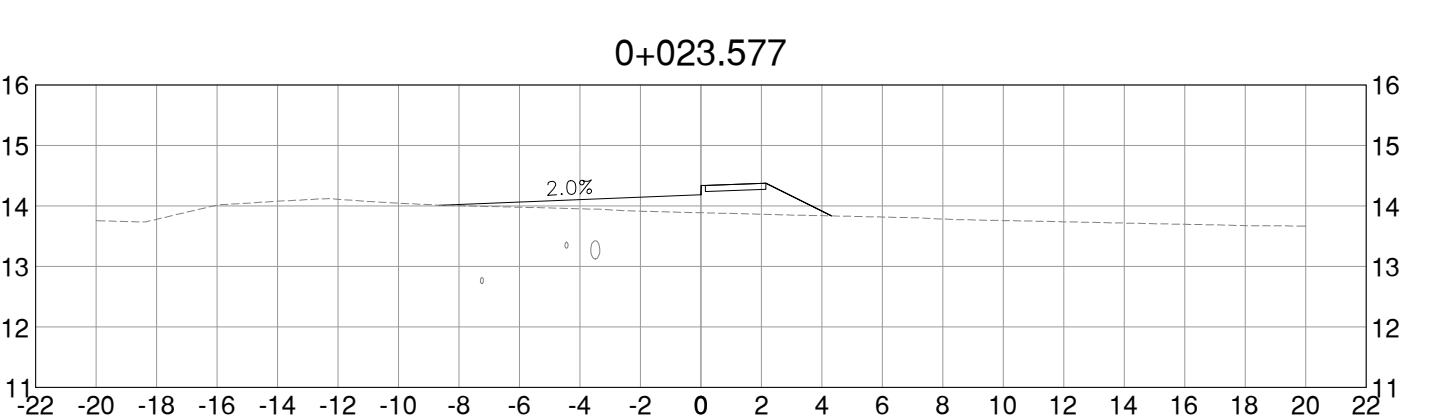
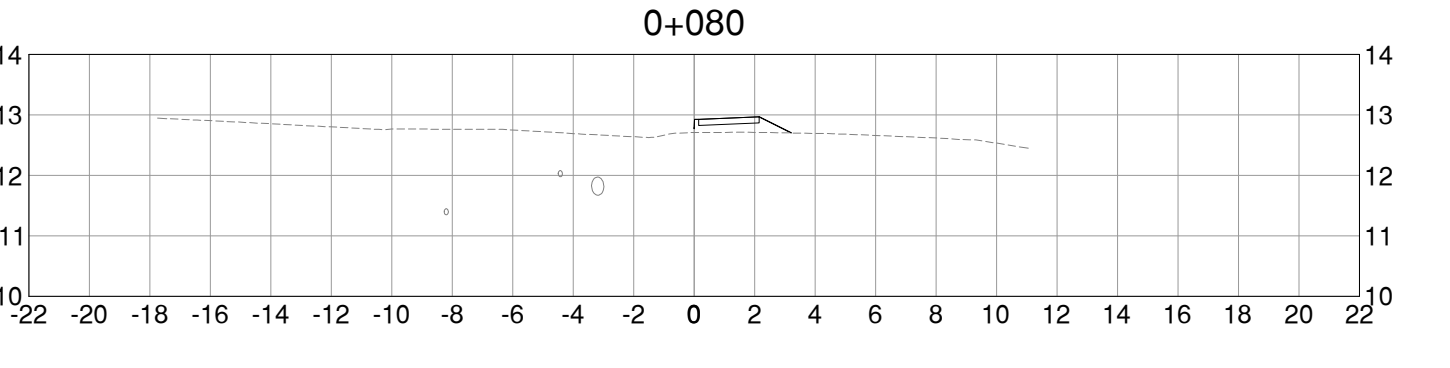
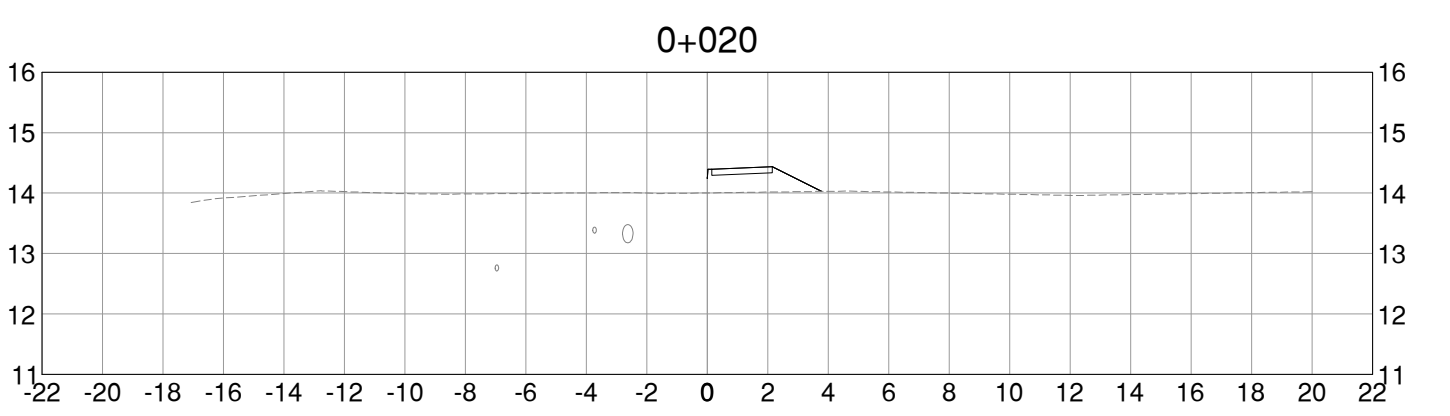
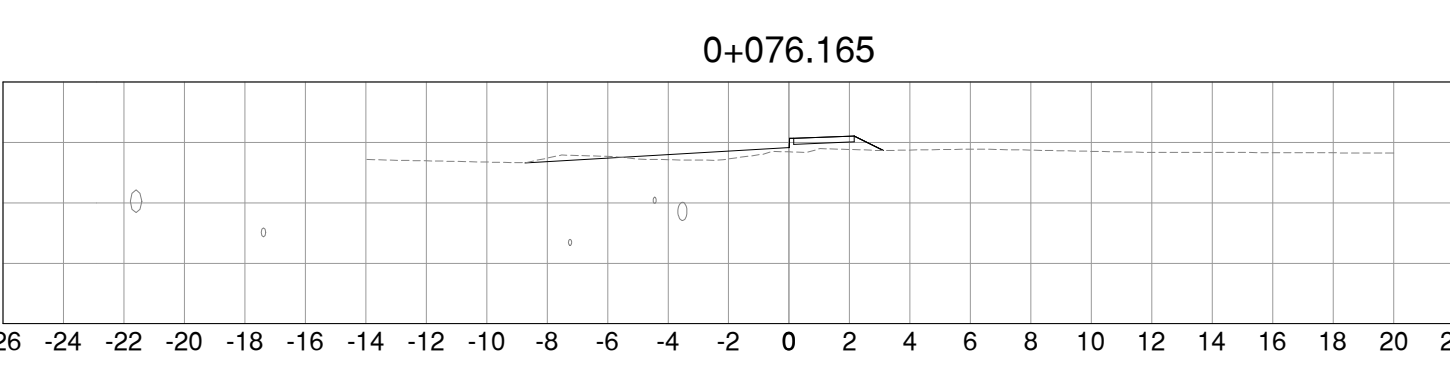
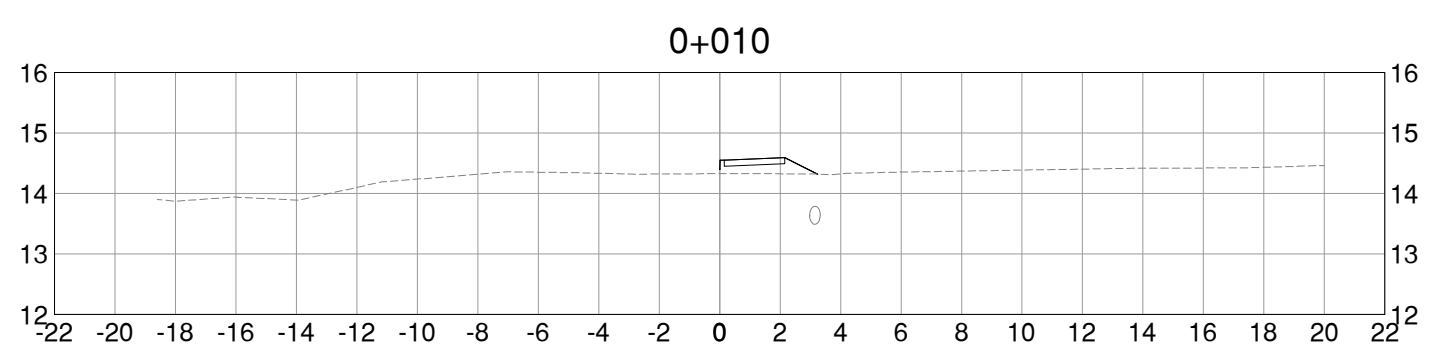
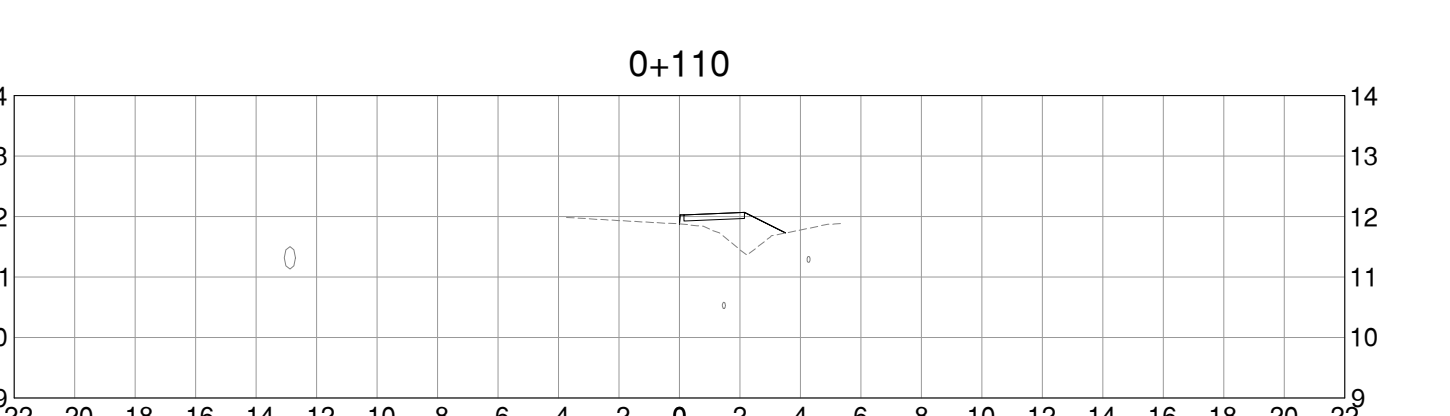
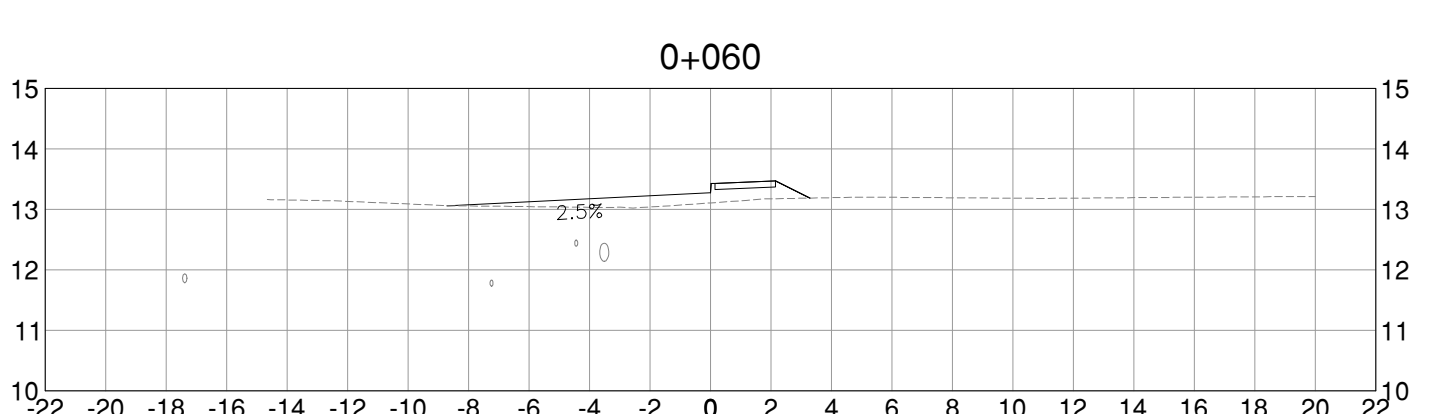
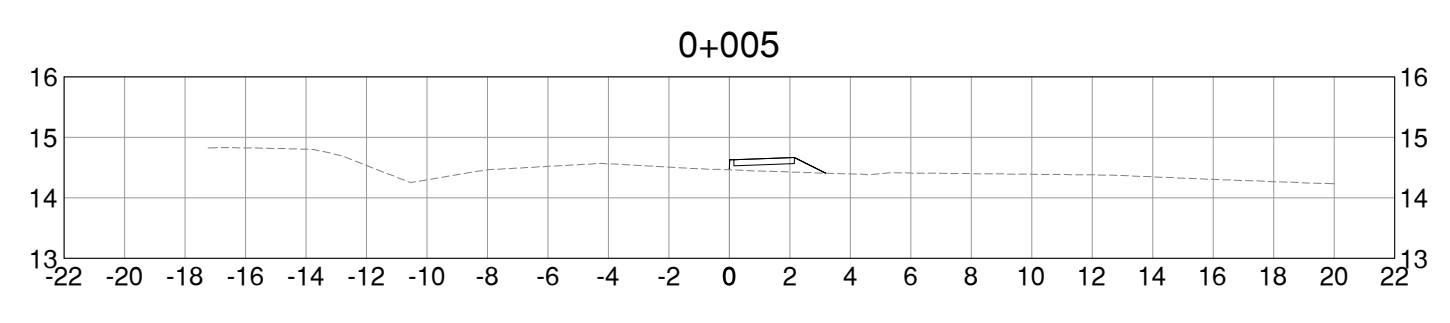
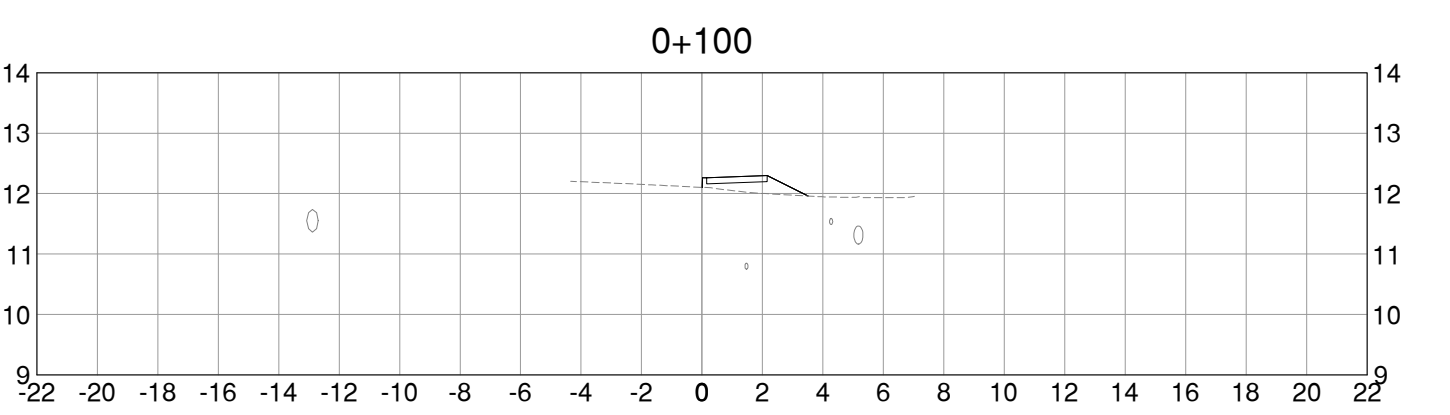
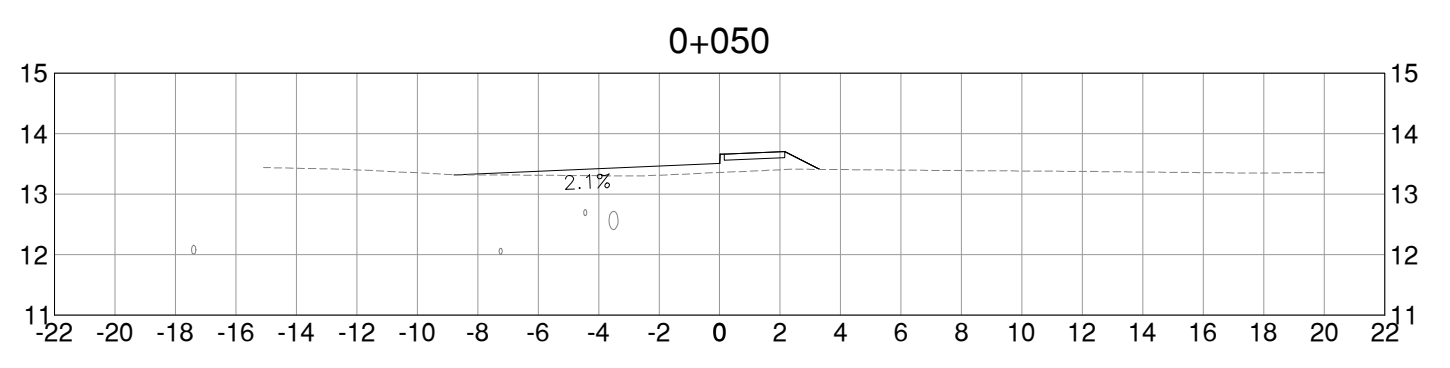
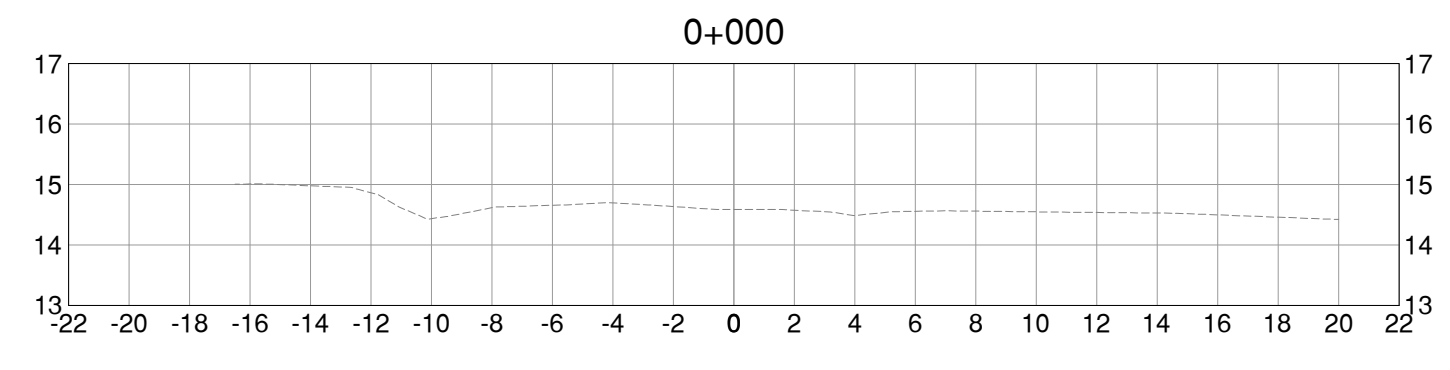
EXISTING		PROPOSED	
—	SANITARY SEWER	—	SANITARY SEWER
—	STORM DRAIN WATER	—	STORM DRAIN
—	MAIN	—	WATER MAIN
—	GAS LINE	—	GAS LINE
—	EDGE OF PAVEMENT	—	EDGE OF PAVEMENT
—	FACE OF CURB	—	FACE OF CURB
—	PROPERTY LINES	—	PROPERTY LINES
○	MANHOLE	○	MANHOLE
○	CATCH BASIN	○	CATCH BASIN
○	HYDROTEL POLE	○	HYDROTEL POLE
○	WATER METER	○	WATER METER
○	WATER VALVE	○	WATER VALVE
○	FIRE HYDRANT	○	FIRE HYDRANT

**Road Widening  
Curb and SW construction**  
**Ocean Ave W  
Brethour Park**

REVISIONS			
NO.	REVISION DESCRIPTION	DATE	INITIALS
4			
3			
2	Revision on Signage, Transition Section, etc.	April 3, 2024	KW
1	Revision on Alignment, Sign Plan, U/G Utilities, etc.	Mar 18, 2024	KW

TOWN OF SIDNEY			FIELD BOOK	FB #
B.M. MON79H0550	ELEV. 17.547m			
DESIGN: Kaiyun Wang	DRAWN: Kaiyun Wang	APPROVED: Ryan Campeau	SHEET DWG. No.	1 of 2
SCALES: Hor. 1:250	Vert. 1:25	DATE: Feb 2024	FILE DWG. No.	742

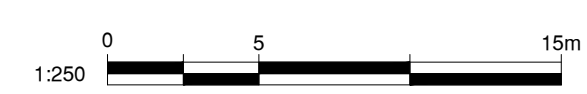
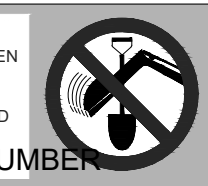
ISSUED FOR TENDER



**NOTICE**  
 BC 1CALL MUST BE COMPLETED FOR THE AREA SHOWN ON THIS DRAWING PRIOR TO ANY EXCAVATION. THIS PROCESS MUST BE REPEATED AT LEAST 72 HOURS PRIOR TO CONSTRUCTION.



**NOTICE**  
 AN UNDERGROUND UTILITY SEARCH INCLUDING BC 1CALL HAS BEEN COMPLETED FOR DESIGN PURPOSES FOR THE AREA SHOWN ON THIS DRAWING. IF ANY EXCAVATION IS TO BE DONE WITHIN OR OUTSIDE THE DRAWING LIMITS, THIS PROCESS MUST BE REPEATED AT LEAST 72 HOURS PRIOR TO CONSTRUCTION.  
 TICKET # EDIT TICKET NUMBER



LEGEND	
EXISTING	PROPOSED
— S — SANITARY SEWER	— S — SANITARY SEWER
— SD — STORM DRAIN WATER	— SD — STORM DRAIN
— W — WATER	— W — WATER MAIN
— G — GAS LINE	— G — GAS LINE
— P — EDGE OF PAVEMENT	— P — PAVEMENT ASPHALT
— MC — FACE OF CURB	— MC — FACE OF CURB
— PL — PROPERTY LINES	— PL — PROPERTY LINES
○ MANHOLE	● MANHOLE
□ CATCH BASIN	□ CATCH BASIN
○ HYDRANT/POLE	● HYDRANT/POLE
○ WATER METER	● METER WATER VALVE
○ FIRE HYDRANT	● FIRE HYDRANT

## Road Widening CG and SW Construction

## Ocean Ave W Brethour Park

REVISIONS			
NO.	REVISION DESCRIPTION	DATE	INITIALS
4			
3			
2	Revision on Signage, Transition Section, etc.	April 3, 2024	KW
1	Revision on Alignment, Sign Plan, U/G Utilities, etc.	Mar. 18, 2024	KW

TOWN OF SIDNEY			FIELD BOOK	FB #
B.M. MON79H0550		ELEV. _m	SHEET	2 of 2
DESIGN: Kaiyun Wang	DRAWN: Kaiyun Wang	APPROVED: Ryan Campeau	FILE	743
SCALES: Hor. 1:250	Vert. 1:125	DATE: Feb 2024	DWG. No.	

ISSUED FOR TENDER